STAFFORDSHIRE
moorlands
DISTRICT COUNCIL

Planning Service

MOORLANDS HOUSE, STOCKWELL STREET, LEEK, STAFFORDSHIRE
MOORLANDS. ST13 6HQ TEL: (01538) 483550 FAX: (01538) 483586

- 7 APR 2005

Householder Planning Application

part one.

Please use this form if you intend to extend your house or to erect any other buildings or structures for domestic purposes within the boundary of your property.

Please read the notes on the reverse of this form before you complete it.

1. APPLICANT Name: MR J BRAYNE Address: THE COTTAGE HILL TOP ST6 Tel. No.:	2. AGENT Name: MR MORGAN Address: PO BOX 164 WINSFORD CW7 4WY Tel. No.:
3. Address or location of proposed development.	AS APPLICANT
4. Description of proposed development and the purpose for which it will be used.	FIRST FLOOR EXTN FOR BED & SHOWER.
5. Type and colour of external materials to be used for walls and roof.	AS EXISTING

6. Do you propose to: (Delete as appropriate)

i)	Demolish any buildings or structures?	NO YES/~~NO~~)	(If 'YES' show their position on your plans)	
ii)	Fell any trees or shrubs?	NO YES/~~NO~~)		
iii)	Construct a new access to a highway?	Vehicular ~~YES~~/NO	Pedestrian ~~YES~~/NO	
iv)	Alter an existing access to a highway?	Vehicular ~~YES~~/NO	Pedestrian ~~YES~~/NO	

7. Have there been any previous extensions to the dwelling since it was built? ~~YES~~/NO If 'YES' please give brief details:- Yes - Conservatory.

8. FORMAL APPLICATION
I/We hereby apply for planning permission to carry out the development described in this application and the accompanying plans.

Signed: R J Morgan. Date: 3/4/05

TOWN AND COUNTRY PLANNING ACT, 1990 : CERTIFICATE UNDER SECTION 65
CERTIFICATE A

I hereby certify that:-

1. No person other than the applicant was an owner of any part of the land to which the application relates at the beginning of the period 20 days before the date of this application.
2. None of the land to which the application relates is, or forms part of, an agricultural holding.
(Delete the whole of 2 if the site is an agricultural holding)

3. Signed: R J Morgan. Date: 03/04/05

06/00915 APR 2005 - 5 MD

OS Sitemap™

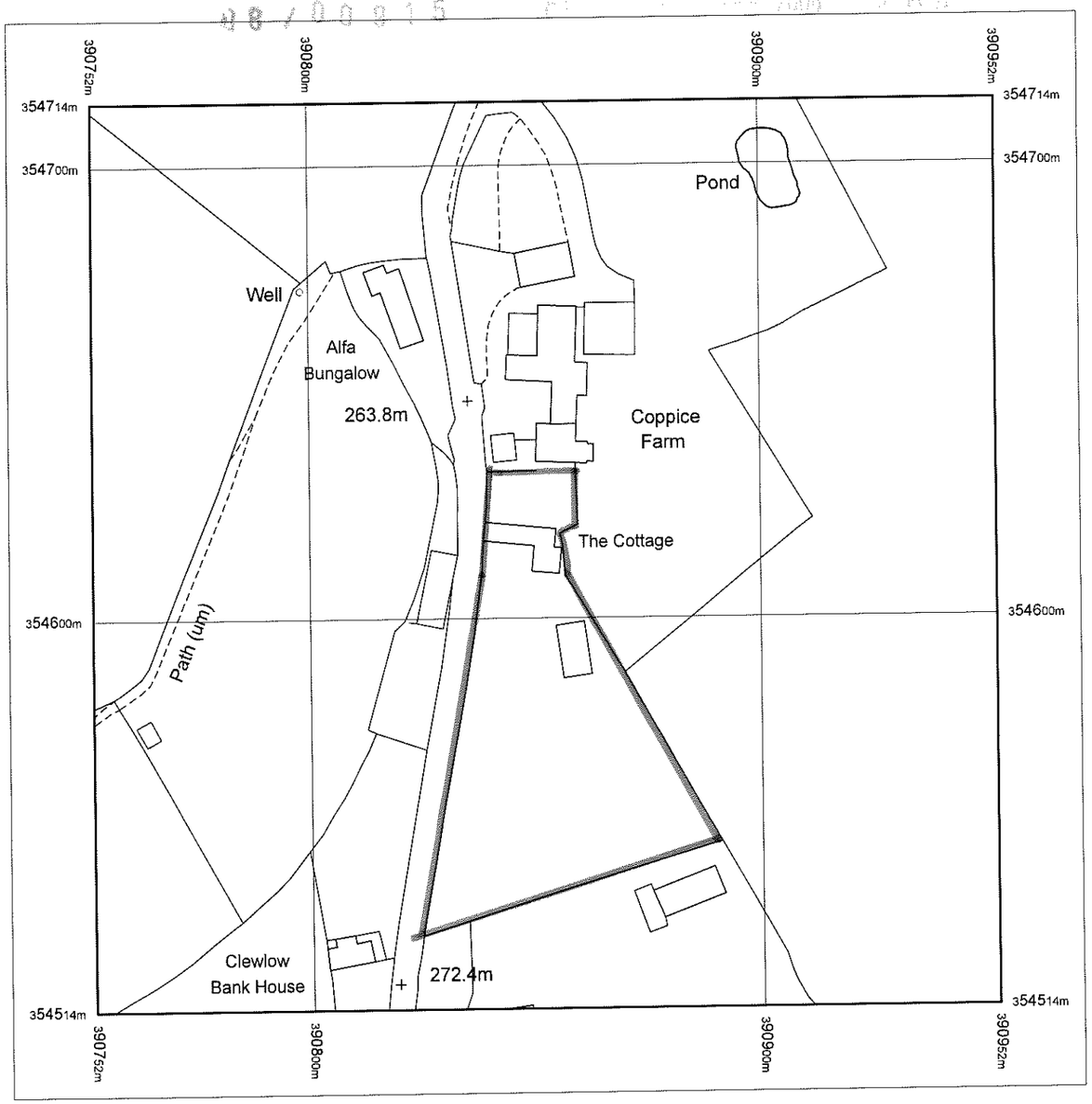

Produced 27.03.2008 from the Ordnance Survey National Geographic Database and incorporating surveyed revision available at this date. © Crown Copyright 2008.

Reproduction in whole or part is prohibited without the prior permission of Ordnance Survey.

Ordnance Survey and the OS Symbol are registered trademarks and OS Sitemap is a trademark of Ordnance Survey, the national mapping agency of Great Britain.

The representation of a road, track or path is no evidence of a right of way.

The representation of features as lines is no evidence of a property boundary.

Metres
0 20 40

Scale 1:1250

Supplied by: **Blackwells**
Serial number: 01124200
Centre coordinates: 390852 354614

Further information can be found on the OS Sitemap Information leaflet or the Ordnance Survey web site:
www.ordnancesurvey.co.uk

THE COTTAGE

HILLTOP

BROWN EDGE

ST6

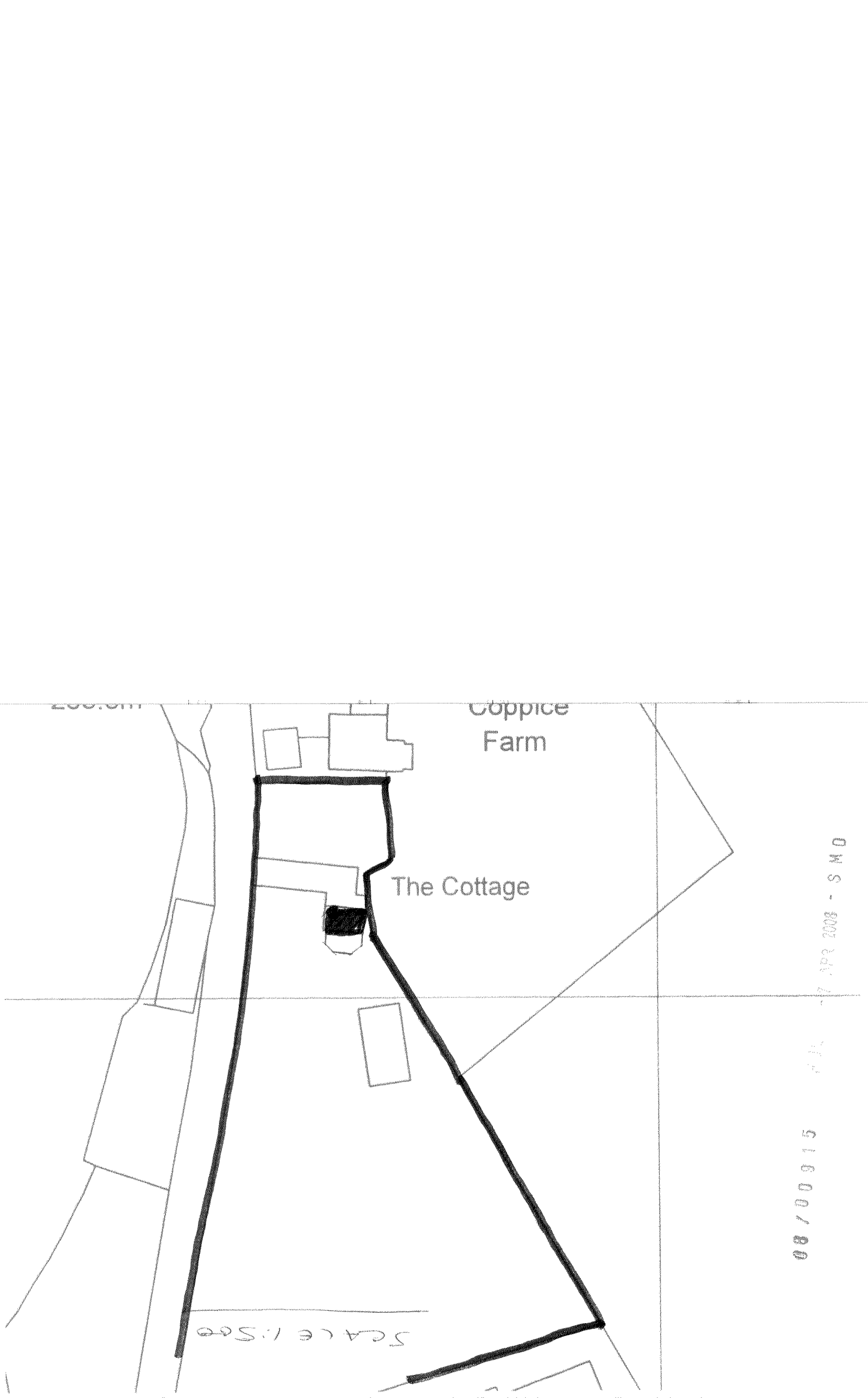
Coppice
Farm
The Cottage
Scale 1:500
08/00915
17 APR 2008 - SWD

Reference:	08/00915/FUL Brown Edge

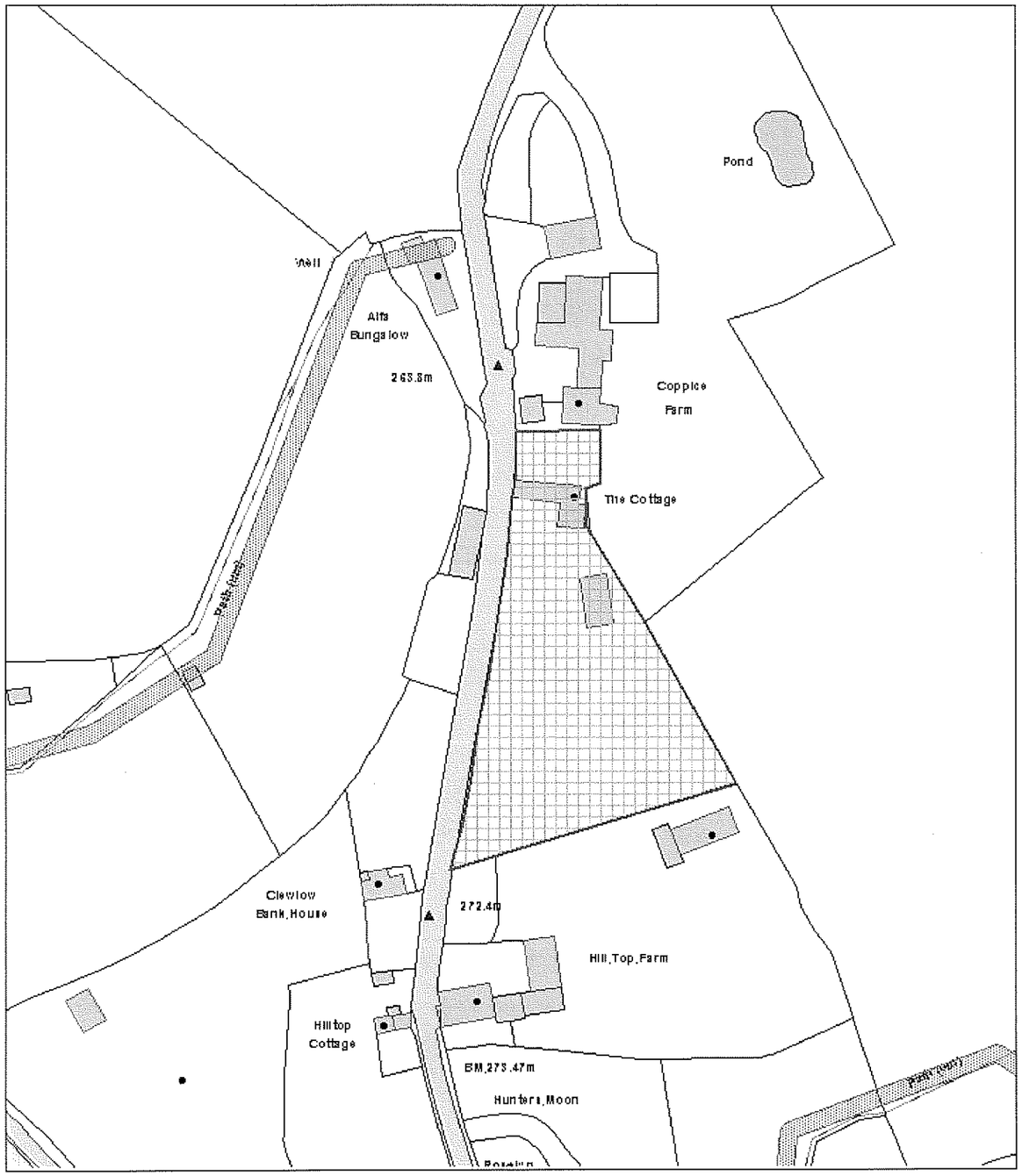

Scale : 1:1250

© Crown copyright. All rights reserved.
Staffordshire Moorlands District Council

Organisation	SMDC
Department	Planning

08/00915 APR 2008 - SMB

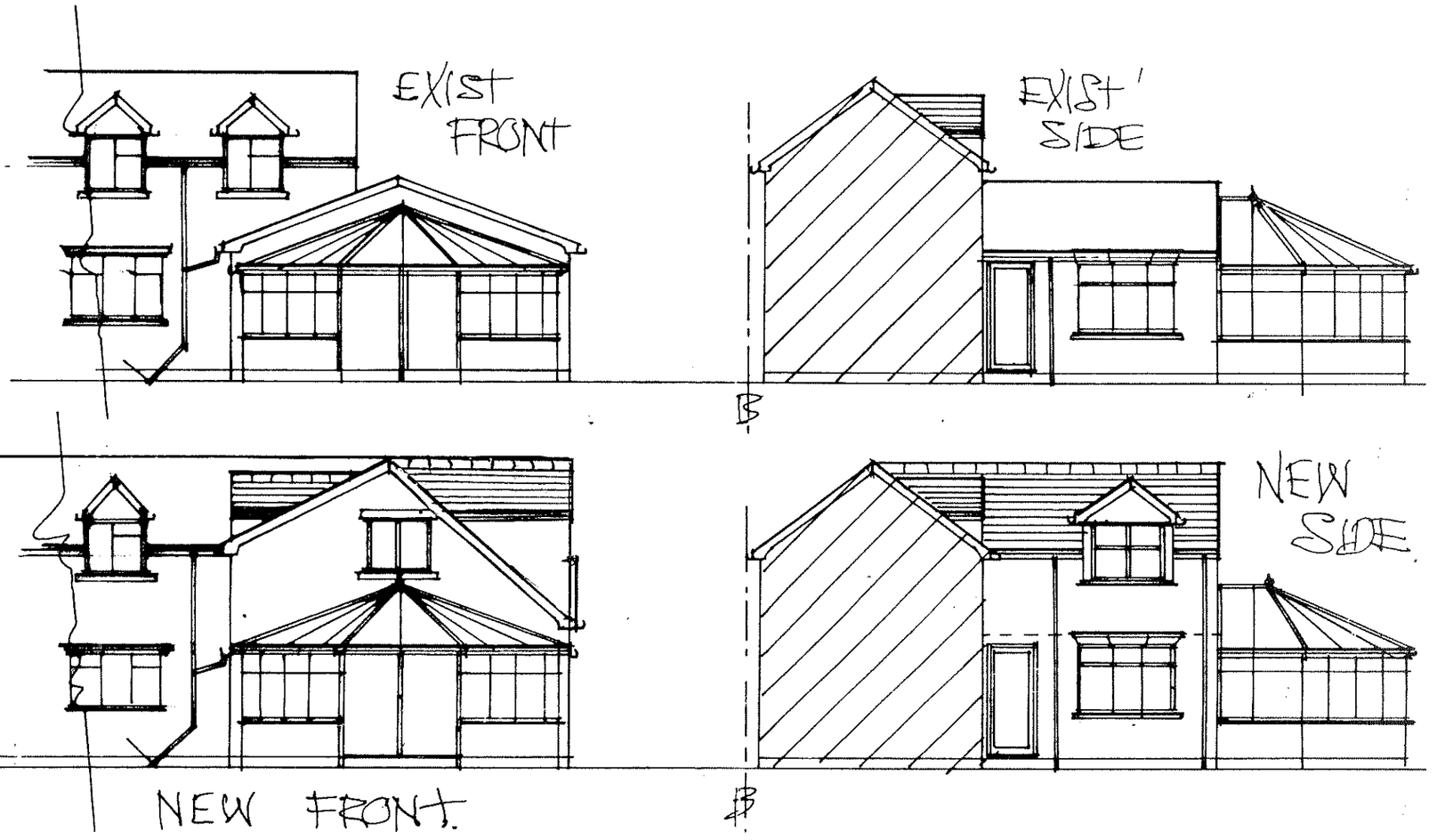

MR & MRS JOHN BRAYNE
"THE COTTAGE" S16-8TY
HILL TOP, BROWN EDGE.
FIRST DRAFT. SCALE 1:100
ELEVATIONS.
NEW 1st. FL. PLAN.

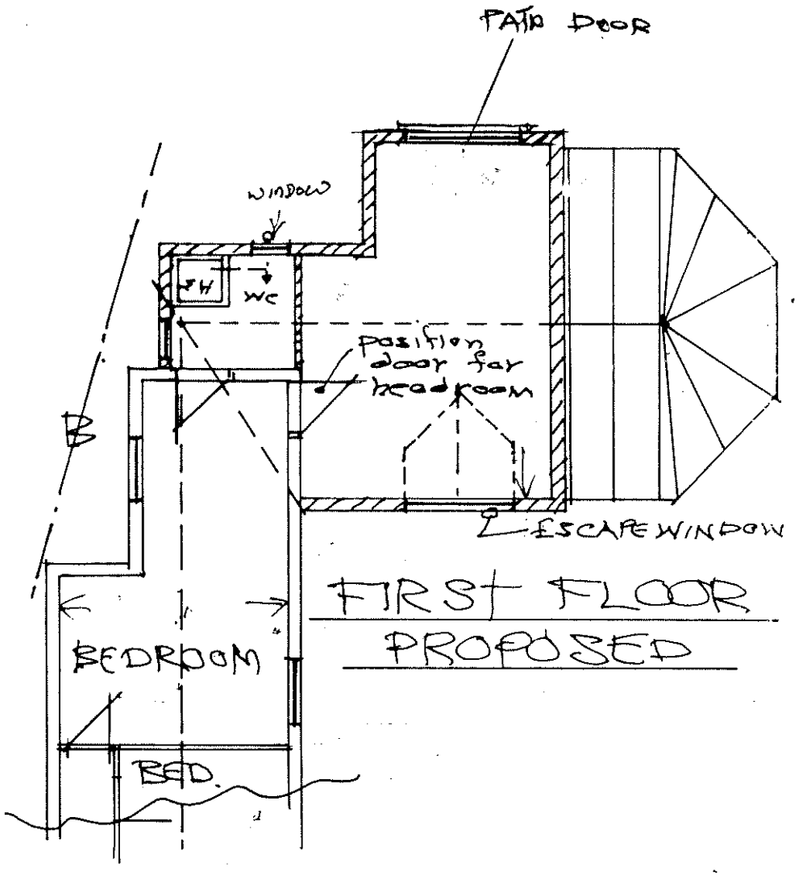

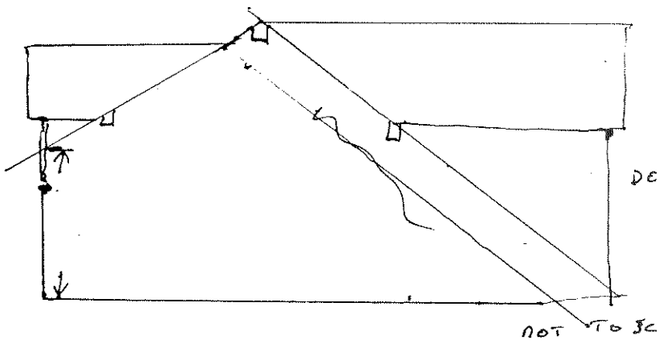

?

08/00915

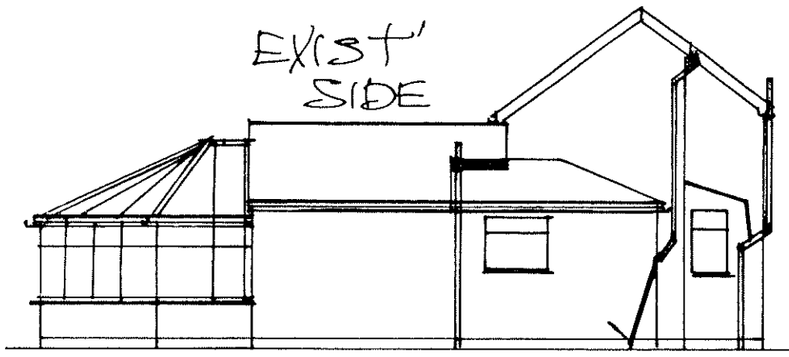

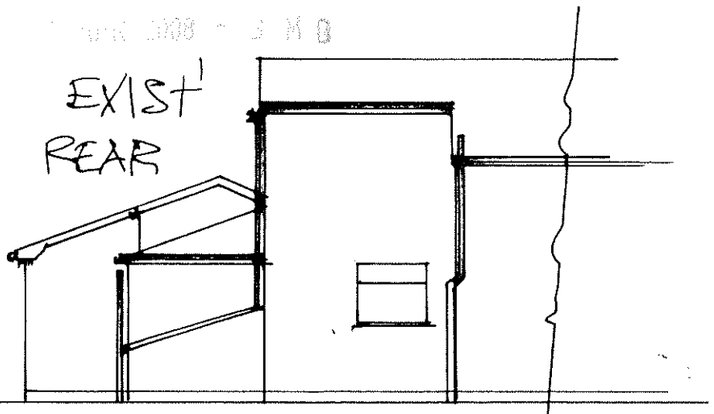

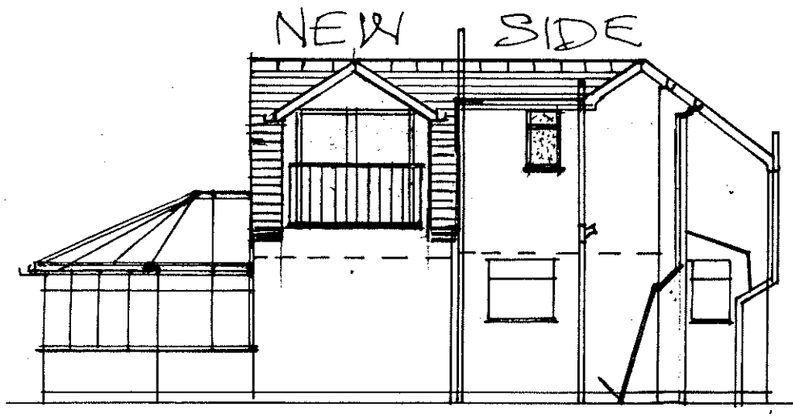

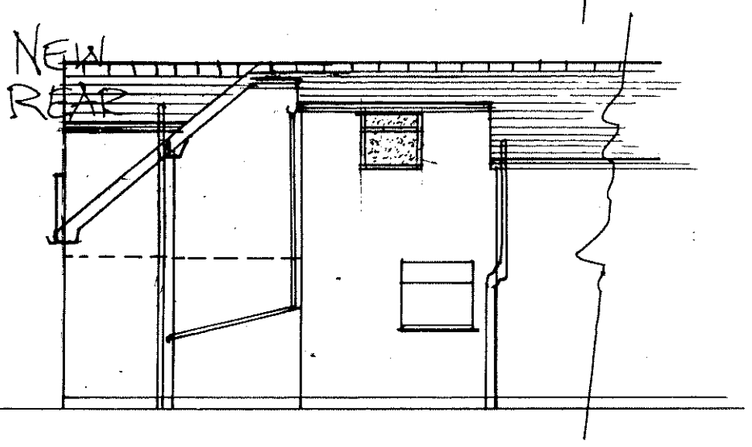

MR&MRS. JOHN BRAYNE
"THE COTTAGE" 3T6-8
HILL TOP, BROWN EDGE.
FIRST FLOOR EXT'N FOR
BEDROOM + SHOWER / W
SCALE 1:100 FIRST DR
SUBJECT TO POSSIBLE
COUNCIL DESIGN
AMMENDMENTS

