STAFFORDSHIRE moorlands DISTRICT COUNCIL

ACHIEVING · EXCELLENCE

Planning Service

MOORLANDS HOUSE, STOCKWELL STREET, LEEK, STAFFORDSHIRE
MOORLANDS. ST13 6HQ TEL: (01538) 483550 FAX: (01538) 483586

Householder Planning Application

Part 1

Please use this form if you intend to extend your house or to erect any other buildings or structures for domestic purposes within the boundary of your property.

08/00317/FUL 22 FEB 2008

Please read the notes on the reverse of this form before you complete it.

1. APPLICANT Name: Mr & Mrs S Woolliscroft. Address: 214, Leek Road, Endon, Stoke-on-Trent. Tel. No.: (01782) 503300	**2. AGENT** Name: Address: N/A Tel. No.:
3. Address or location of proposed development.	214, Leek Road, Endon, S.O.T.
4. Description of proposed development and the purpose for which it will be used.	Small Lean To Conservatory. Family Relaxation Room.
5. Type and colour of external materials to be used for walls and roof.	Mostly Oakwood Colour Wood + Glass + Brickwork Lower Wall

6. Do you propose to: (Delete as appropriate)

i)	Demolish any buildings or structures?	YES/NO)	(If 'YES' show their position on your plans)	
ii)	Fell any trees or shrubs?	YES/NO)		
iii)	Construct a new access to a highway?	Vehicular YES/NO	Pedestrian	YES/NO
iv)	Alter an existing access to a highway?	Vehicular YES/NO	Pedestrian	YES/NO

7. Have there been any previous extensions to the dwelling since it was built? YES/NO If 'YES' please give brief details:- Large Extension, Consisting of Garage, Two Bedrooms, Dinning Room/Kitchen, Porch Back in 1987

8. FORMAL APPLICATION

We hereby apply for planning permission to carry out the development described in this application and the accompanying plans.

Signed: Woolliscroft Date: 14th Feb, 2008

TOWN AND COUNTRY PLANNING ACT, 1990 : CERTIFICATE UNDER SECTION 65
CERTIFICATE A

I hereby certify that:-

1. No person other than the applicant was an owner of any part of the land to which the application relates at the beginning of the period 20 days before the date of this application.
2. None of the land to which the application relates is, or forms part of, an agricultural holding. (Delete the whole of 2 if the site is an agricultural holding)
3. Signed: Woolliscroft Date: 14th Feb, 2008.

214, LEEK ROAD,ENDON, S-O-T.

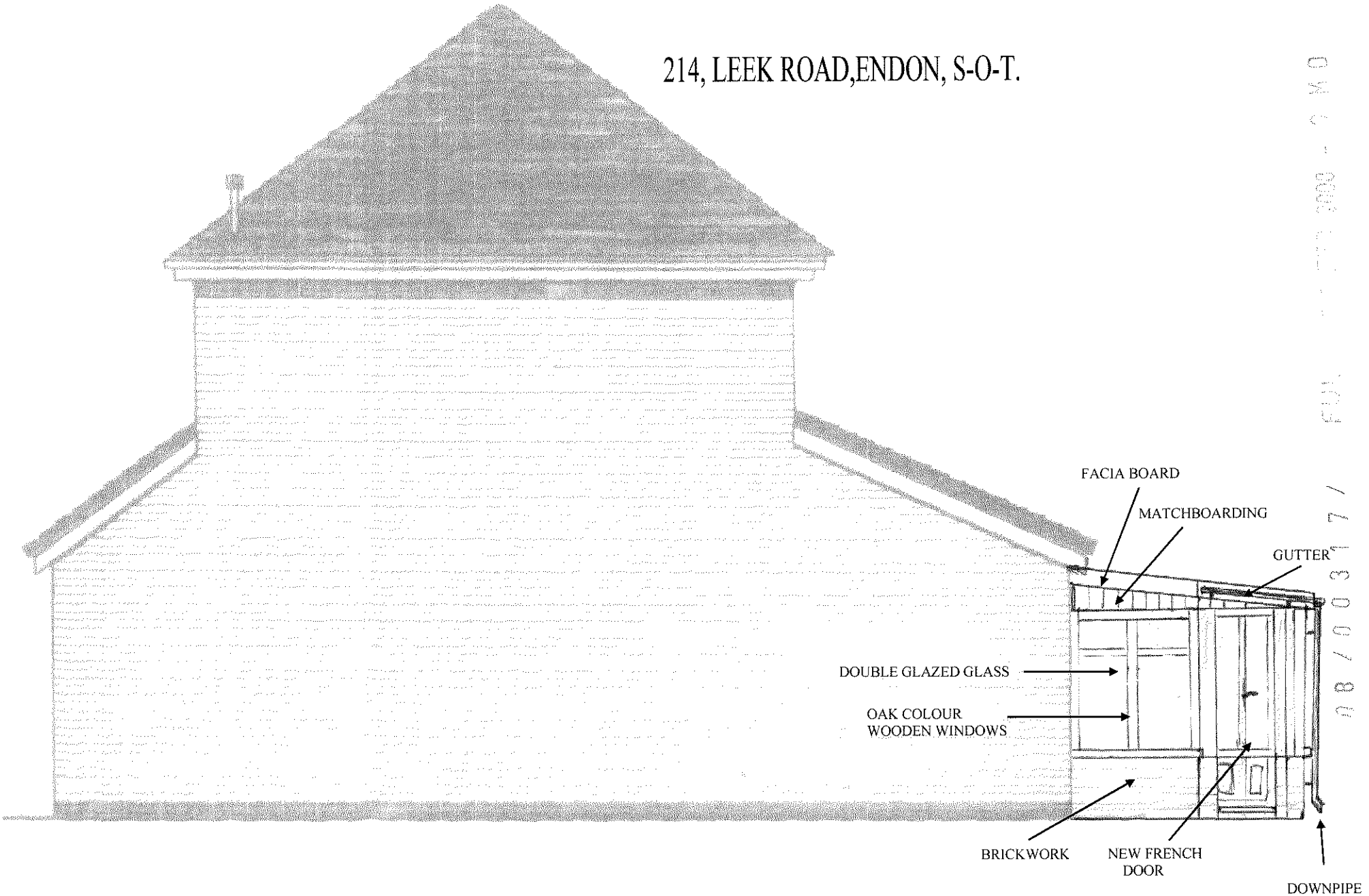

SIDE ELEVATION

SCALE 1: 50

214, LEEK ROAD,
ENDON, S-O-T.



REAR ELEVATION

SCALE 1 : 50

214, LEEK ROAD, ENDON,
S-O-T.

SIDE ELEVATION

(LOOKING FROM ADJOINING HOUSE)

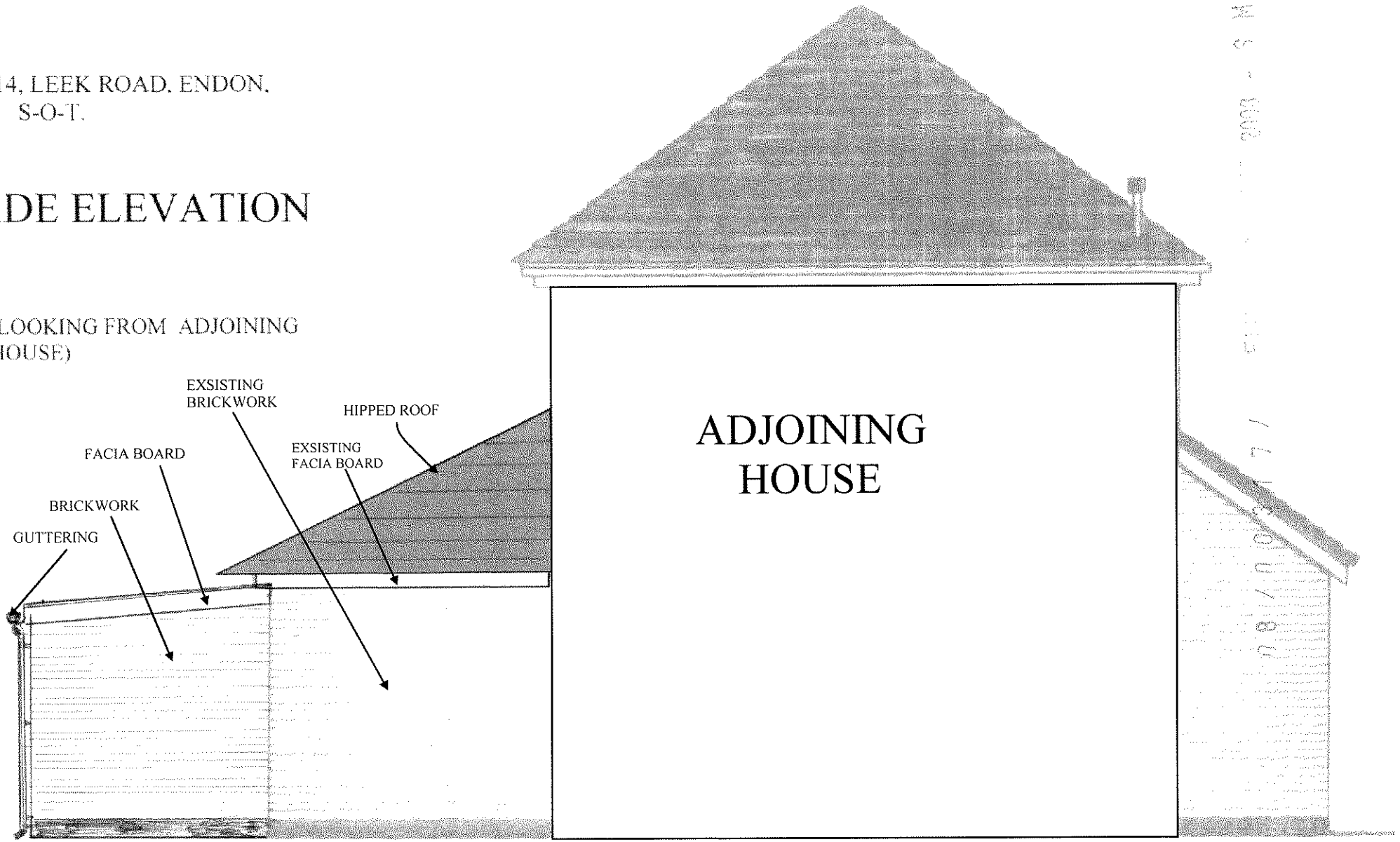

SCALE 1: 50

214, LEEK ROAD ,ENDON, S-O-T.

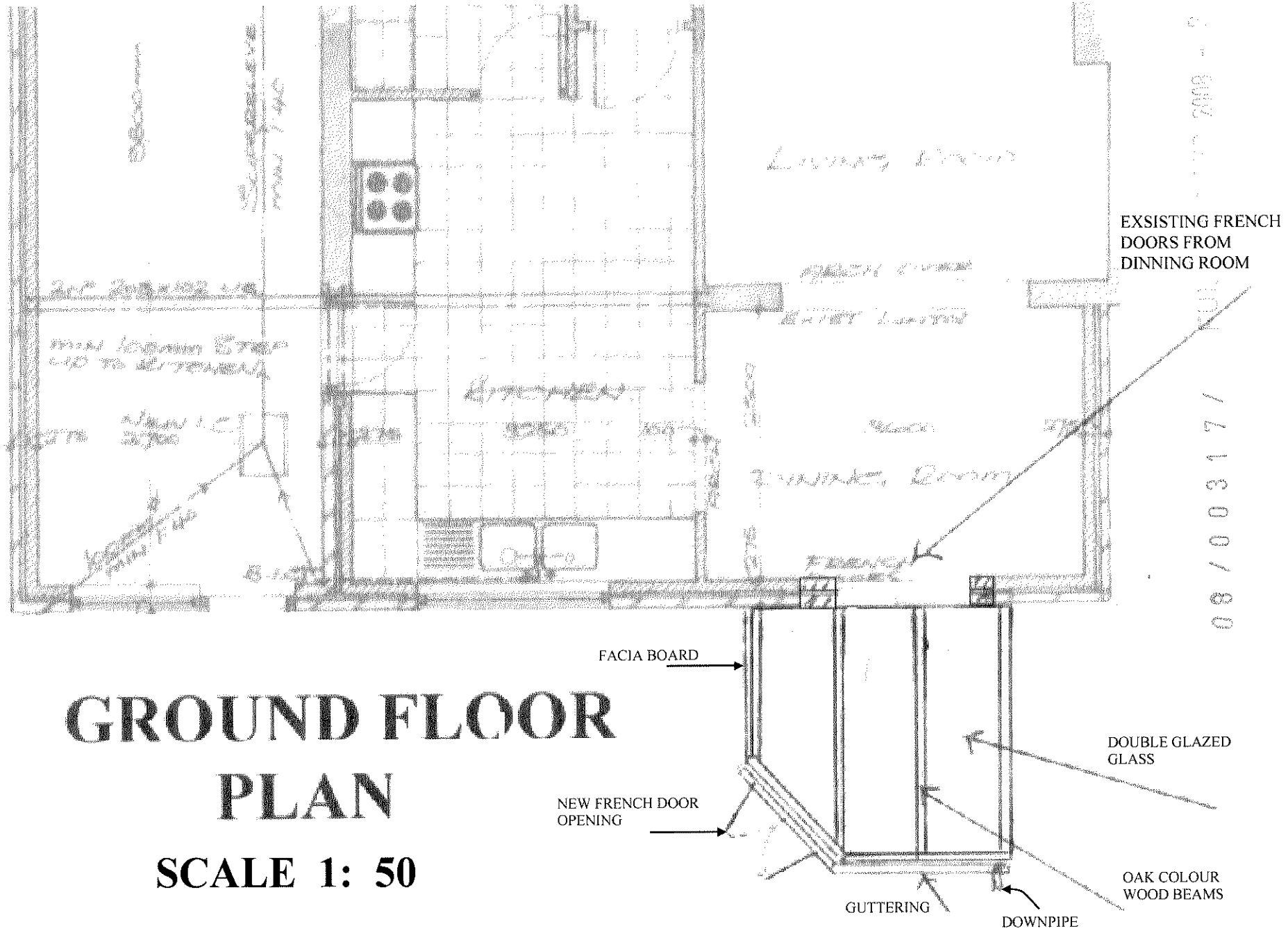

GROUND FLOOR PLAN

SCALE 1: 50

214,LEEK ROAD,ENDON,S-O-T

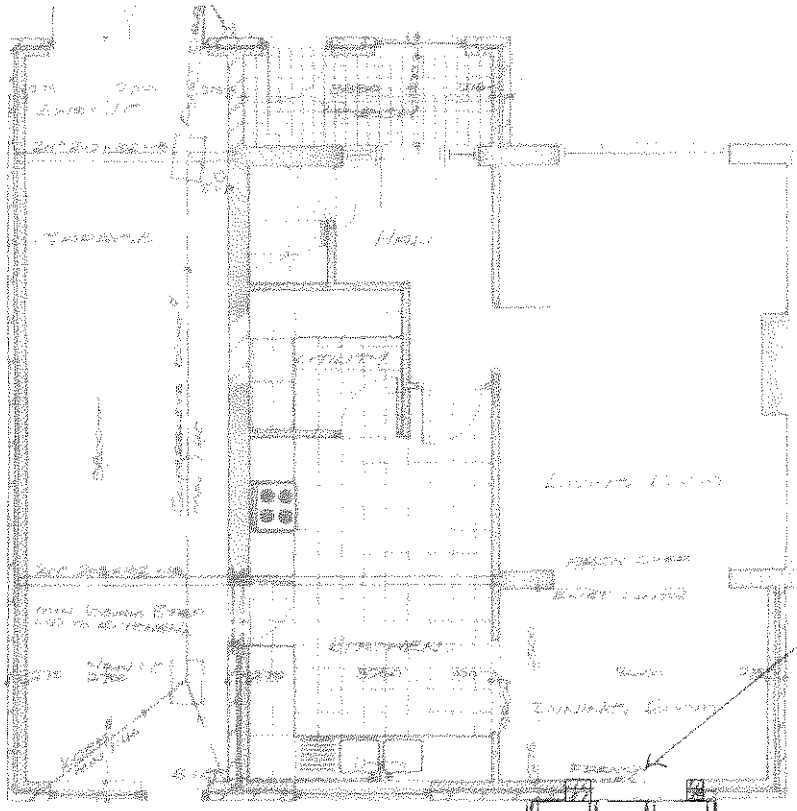

EXISTING FRENCH DOOR FROM DINNING ROOM

DOUBLE GLAZED GLASS

OAK COLOUR WOOD BEAMS

GUTTERING

NEW FRENCH DOOR OPENING

GROUND FLOOR PLAN

SCALE 1 : 100

08/00317/ 2008

Reference:	

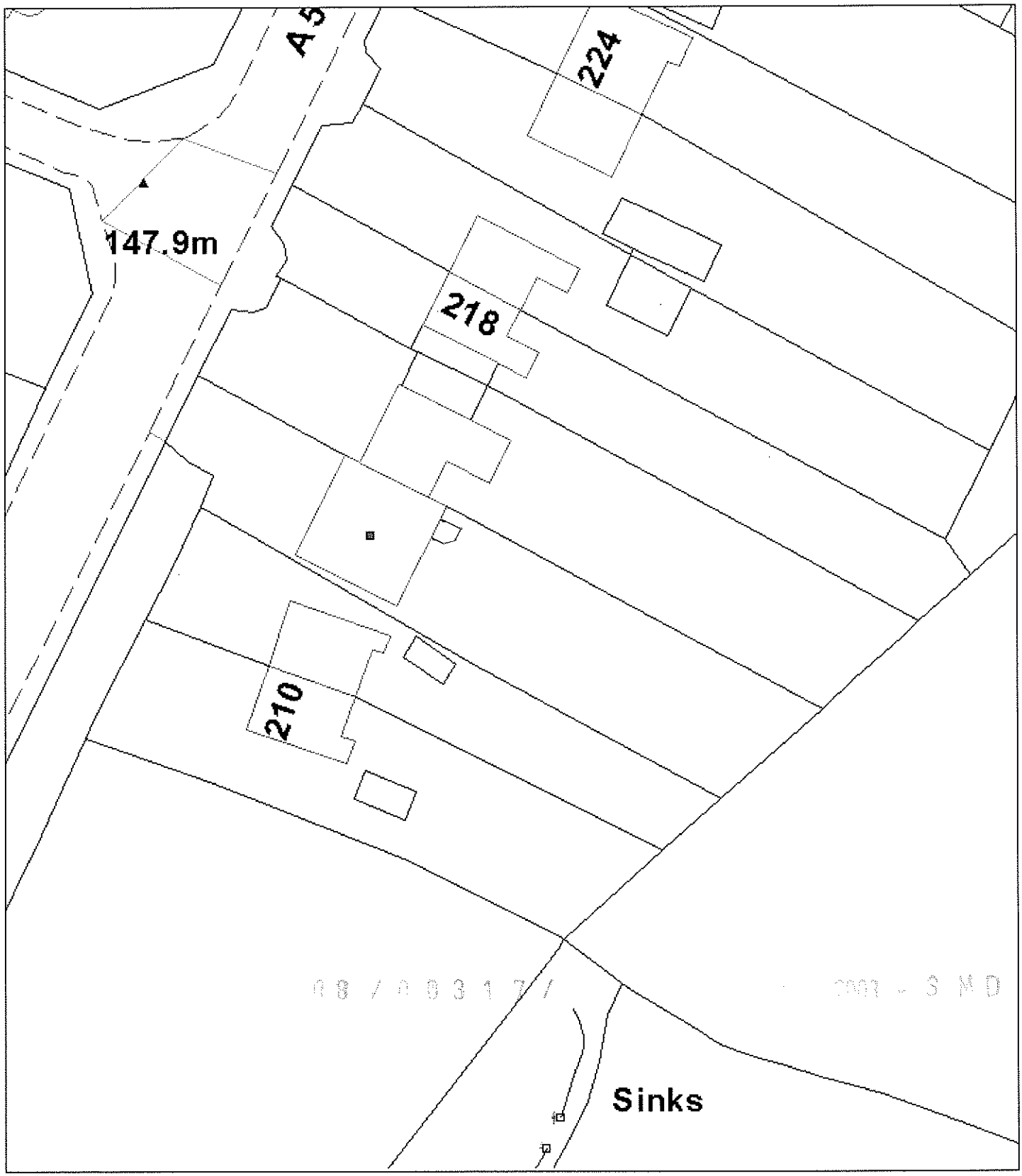

Scale : 1:500

This copy has been produced specifically for the Map Return Scheme purposes only. No further copies may be made.

© Crown copyright. All rights reserved.
Staffordshire Moorlands District Council. Licence no. 100018384. 2007.

Organisation	Not Set
Department	Not Set
Description	Not Set

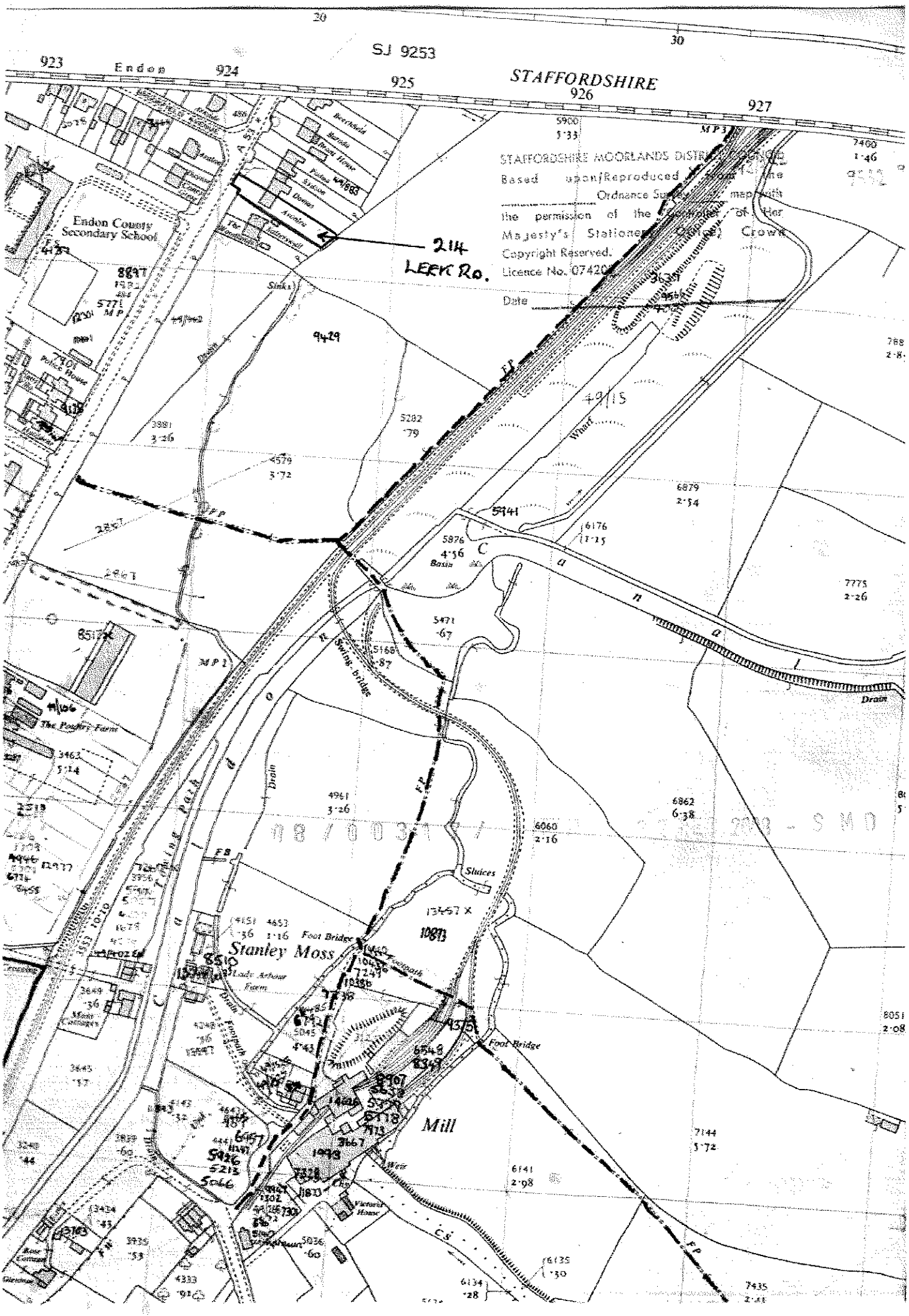
SJ 9253
STAFFORDSHIRE
Endon
Endon County Secondary School
214
LEEK Rd.
STAFFORDSHIRE MOORLANDS DISTRICT COUNCIL
Based upon/Reproduced from the Ordnance Survey map with the permission of the Controller of Her Majesty's Stationery Office, Crown Copyright Reserved.
Licence No. 07420
Date
Stanley Moss
Foot Bridge
Lady Arbour Farm
Mill
Sluices
Swing bridge
Wharf
Basin
Drain
Footpath
Canal
Canal Path
The Poultry Farm
Police House
Victoria House
Weir
Foot Bridge

214, LEEK ROAD, ENDON, S.O.T.



