STAFFORDSHIRE
moorlands
DISTRICT COUNCIL
ACHIEVING · EXCELLENCE

Planning Service

MOORLANDS HOUSE, STOCKWELL STREET, LEEK, STAFFORDSHIRE
MOORLANDS. ST13 6HQ TEL: (01538) 483550 FAX: (01538) 483586

Part 1

Householder Planning Application

Please use this form if you intend to extend your house or to erect any other buildings or structures for domestic purposes within the boundary of your property.

08/00972/FUL - 1 MAY 2008 - SMD

Please read the notes on the reverse of this form before you complete it.

1. APPLICANT Name: ..... Address: .... Tel. No.:	Mr & Mrs P. A. Fuller 7 Birchendale Close LOWER TEAN Stoke-on-Trent Staffordshire ST10 4LT
2. AGENT Name: ..... Address: .... Tel. No.:	Peter A. Fuller 7 Birchendale Close LOWER TEAN Stoke-on-Trent ST10 4LT 01538 722461 or 07941 856709
3. Address or location of proposed development.	7 BIRCHENDALE CLOSE
4. Description of proposed development and the purpose for which it will be used.	EXTENSION TO REAR GROUND & 1ST FLOOR
5. Type and colour of external materials to be used for walls and roof.	TO MATCH EXISTING

6. Do you propose to: (Delete as appropriate)

i)	Demolish any buildings or structures?	~~YES~~/NO)	(If 'YES' show their position on your plans)		
ii)	Fell any trees or shrubs?	~~YES~~/NO)			
iii)	Construct a new access to a highway?	Vehicular	~~YES~~/NO	Pedestrian	~~YES~~/NO
iv)	Alter an existing access to a highway?	Vehicular	~~YES~~/NO	Pedestrian	~~YES~~/NO

7. Have there been any previous extensions to the dwelling since it was built? ~~YES~~/NO If 'YES' please give brief details:-

8. FORMAL APPLICATION
I/We hereby apply for planning permission to carry out the development described in this application and the accompanying plans.

Signed: Peter A Fuller Date: 23.04.08

TOWN AND COUNTRY PLANNING ACT, 1990 : CERTIFICATE UNDER SECTION 65
CERTIFICATE A

I hereby certify that:-

1. No person other than the applicant was an owner of any part of the land to which the application relates at the beginning of the period 20 days before the date of this application.
2. None of the land to which the application relates is, or forms part of, an agricultural holding.
(Delete the whole of 2 if the site is an agricultural holding)
3. Signed: Peter A Fuller Date: 23.04.08

NOTES FOR APPLICANTS

1. This form should only be used for applications for planning permission for the extension of dwellings, building porches, garages and carports or the erection of other structures such as walls or fences within the curtilage of the dwelling.

2. If you have any difficulty in completing this application form or are in doubt about whether or not you require planning permission please contact the Development Control Section at the Council Offices. It may also be helpful to discuss your proposals with the Planning Officer for your area before you submit your application, in which case it would be advisable to arrange an appointment.

3. Your application should be accompanied by a plan of either 1:2500 or 1:1250 scale, preferably to an Ordnance Survey base, showing the site to which it refers edged red and other adjoining land owned or controlled by you edged blue. If you wish, you can purchase an extract of the Ordnance Survey Map from the Planning Department. In addition any block plan should normally be to a scale of 1:500. Plans of the elevations and floor plans should be to scale of 1:100 or 1:50. All plans should be metric. Where relevant your plans should include details of existing and finished levels, the position and spread of any existing trees and any trees to be felled, any adjoining development; the gradient of any access drive; car parking provision; colour and type of facing materials; and the position of any screen walls or fences. Four copies of this form and four copies of the plans are required.

4. When existing and new works are shown on the same plan it would be helpful if the new works are clearly indicated.

5. The application should be accompanied by the appropriate planning fee. Cheques should be made payable to Staffordshire Moorlands District Council.

CERTIFICATES

6. Section 65 of the Town and Country Planning Act requires that every application **MUST** be accompanied by a certificate of land ownership. If you are the freehold owner then Certificate A should be used. This forms part of the Householder Application form. If you are not, then you should use Certificate B and serve Notice No.1 on the owner. These are available on request from the Council Offices. If any part of the land forms part of an agricultural holding, notice must also be served on the tenant. If you are in doubt please contact the Development Control Section at the Council Offices.

Reference:	Mr & Mrs P. A. Fuller 7 Birchendale Close LOWER TEAN Stoke-on-Trent Staffordshire ST10 4LT	LOCATION PLAN EXTENSION TO REAR

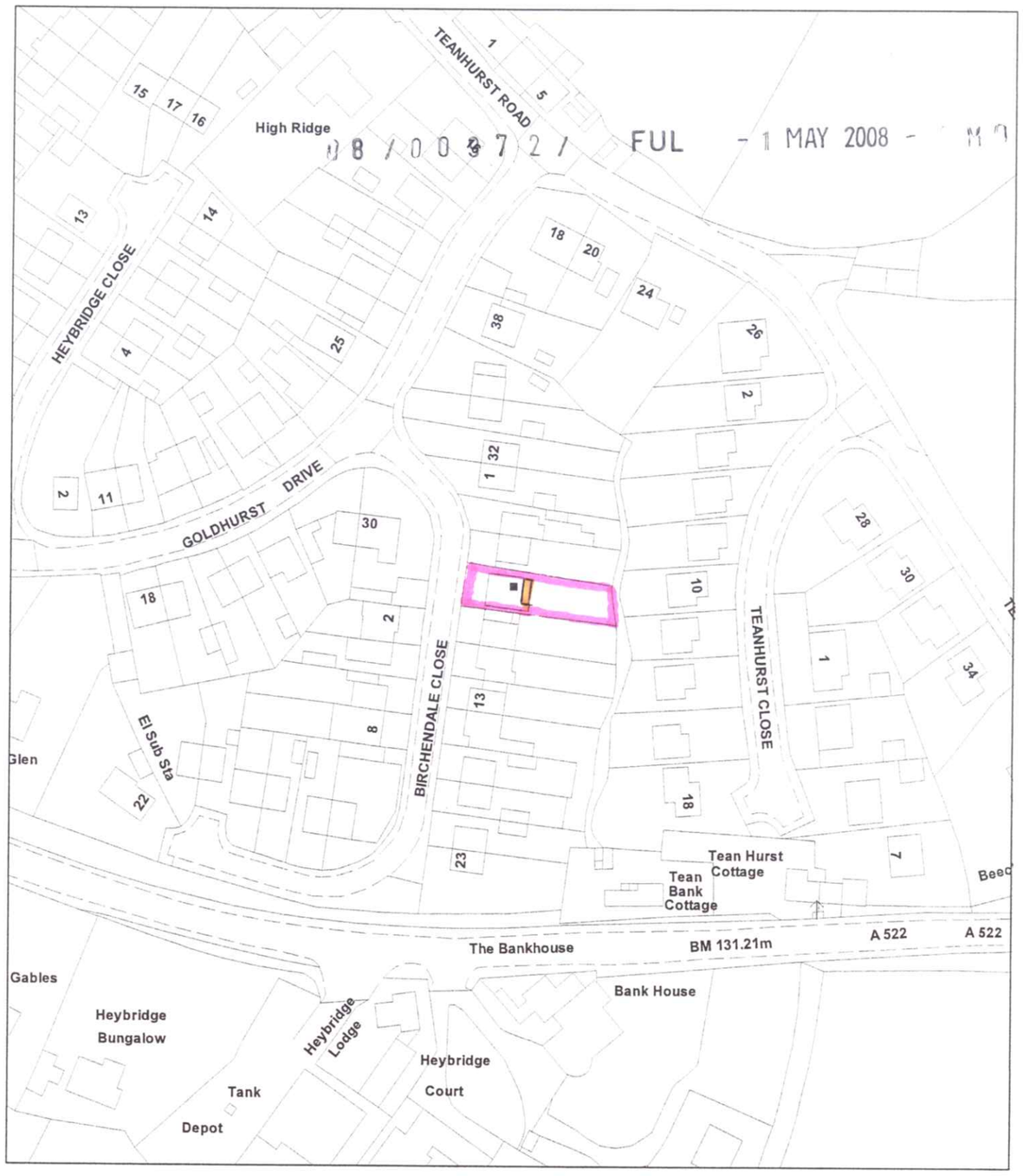

Scale : 1:1250

This copy has been produced specifically for the Map Return Scheme purposes only. No further copies may be made.

© Crown copyright. All rights reserved.
Staffordshire Moorlands District Council. Licence no. 100018384. 2007.

Organisation	Not Set
Department	Not Set
Description	Not Set

Reference:	Mr & Mrs P. A. Fuller 7 Birchendale Close LOWER TEAN Stoke-on-Trent Staffordshire ST10 4LT	BLOCK PLAN EXTENSION TO REAR

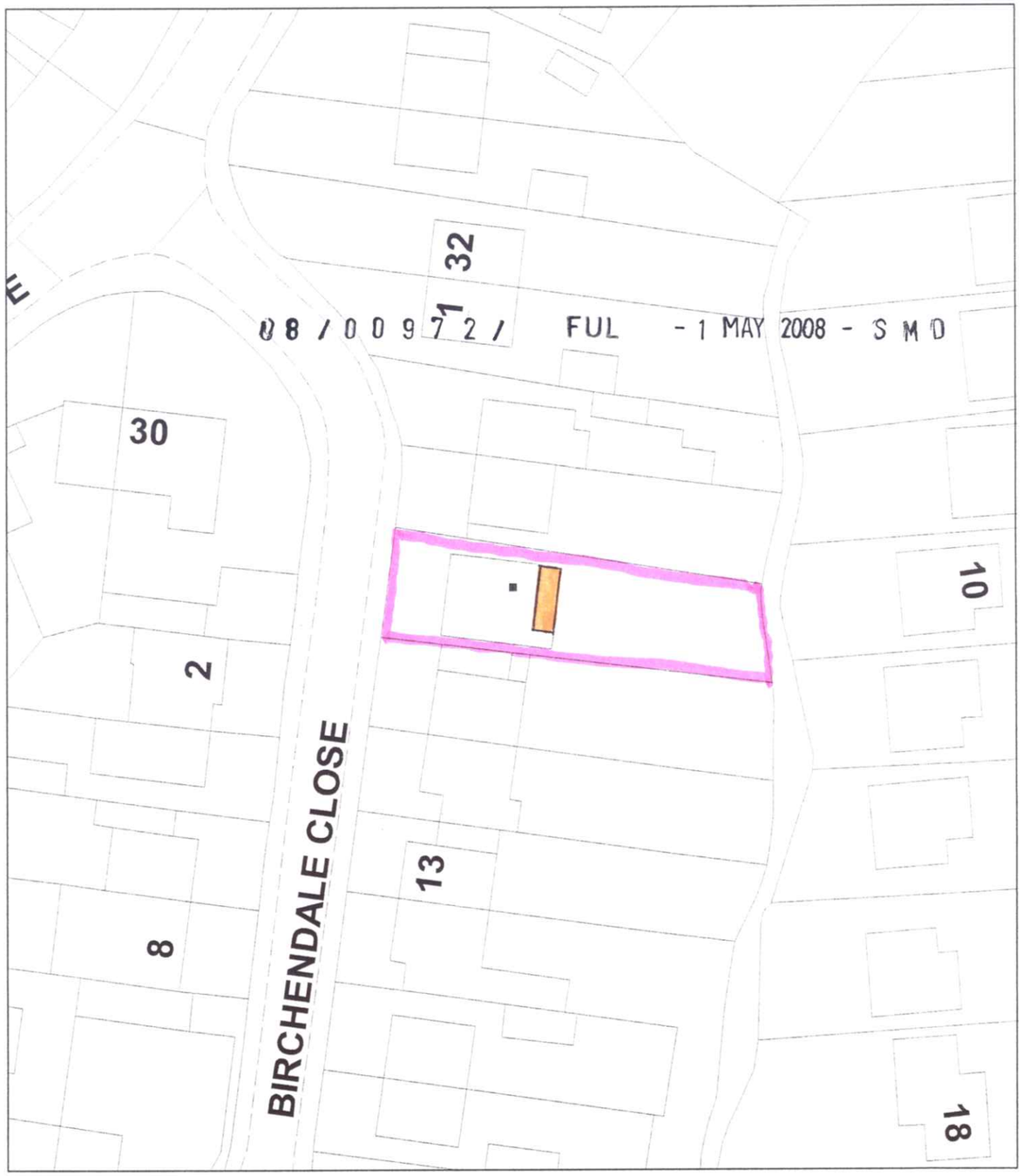

Scale : 1:500

This copy has been produced specifically for the Map Return Scheme purposes only. No further copies may be made.

© Crown copyright. All rights reserved.
Staffordshire Moorlands District Council. Licence no. 100018384. 2007.

Organisation	Not Set
Department	Not Set
Description	Not Set

EXISTING BUILDING
7 BIRCHENDALE CLOSE
LOWER TEAN
STOKE ON TRENT
ST10 4LT

DRG. NO E.5/38
SCALE 1 : 100

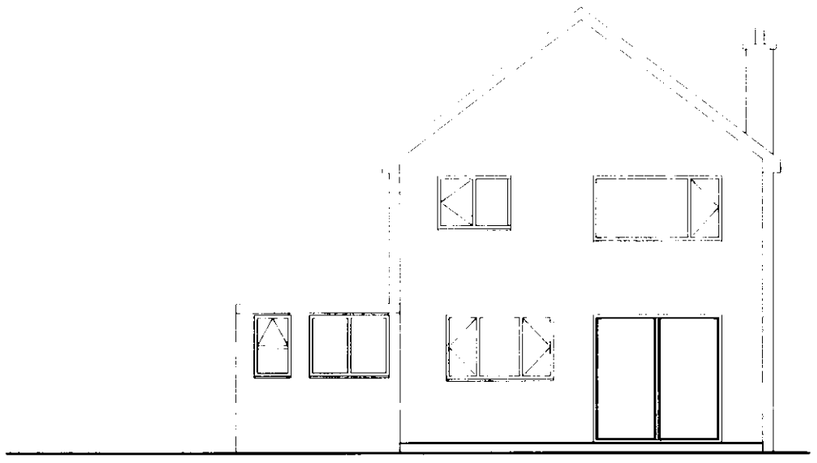

REAR ELEVATION

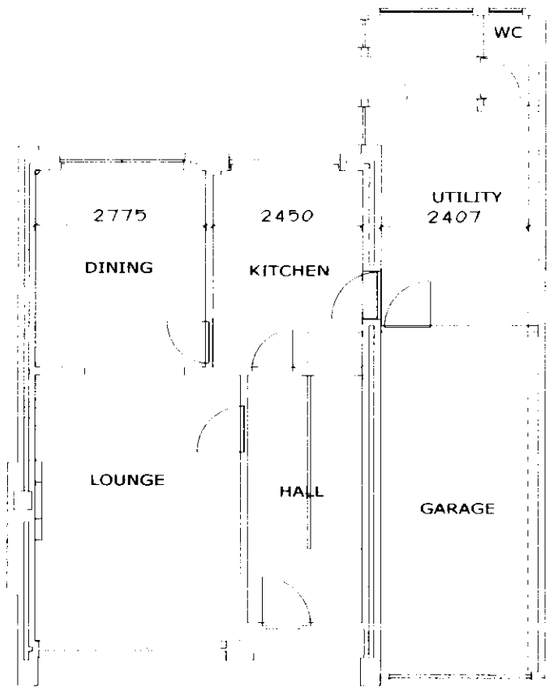

GROUND FLOOR

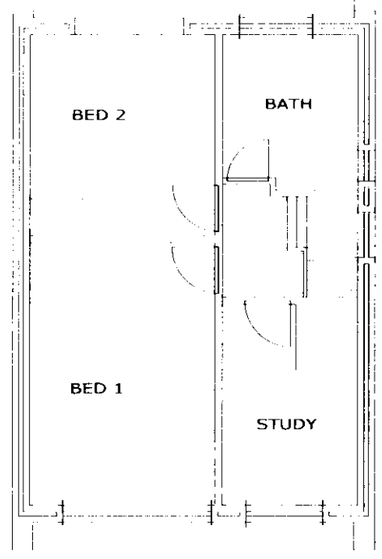

FIRST FLOOR

08/00972/FUL - 1 MAY 2008 - [illegible]

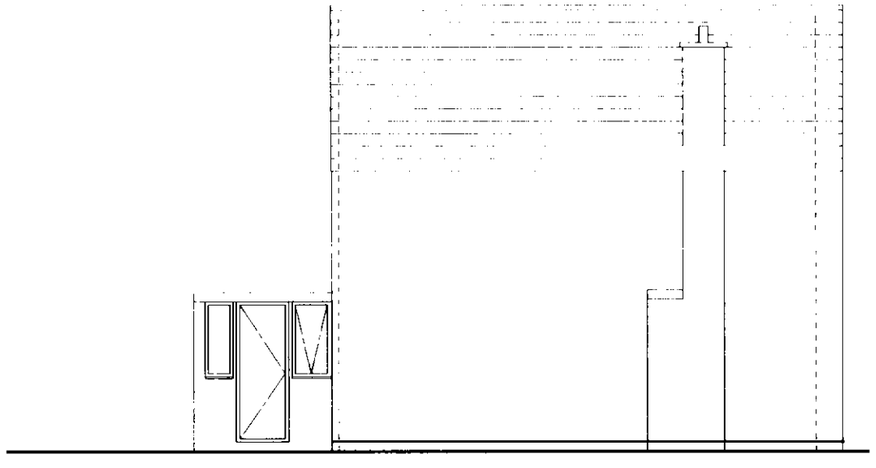

SIDE ELEVATION TO NO.5

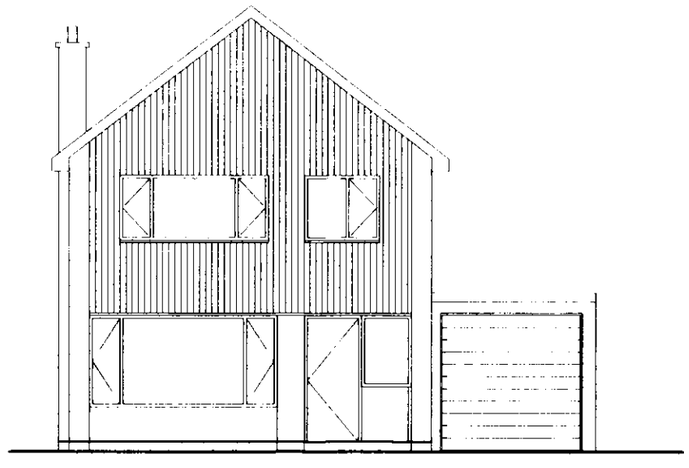

FRONT ELEVATION

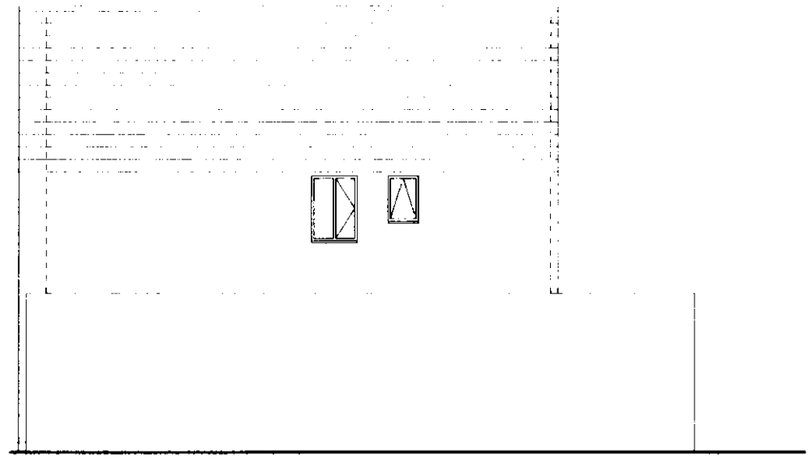

SIDE ELEVATION TO NO.9

Copyright in this drawing to remain the property of Peter A Fuller - September 2005

PROPOSED FIRST FLOOR EXTENSION
7 BIRCHENDALE CLOSE
LOWER TEAN
STOKE ON TRENT
ST10 4LT

DRG. NO E.5/2C
SCALE - 1 : 100

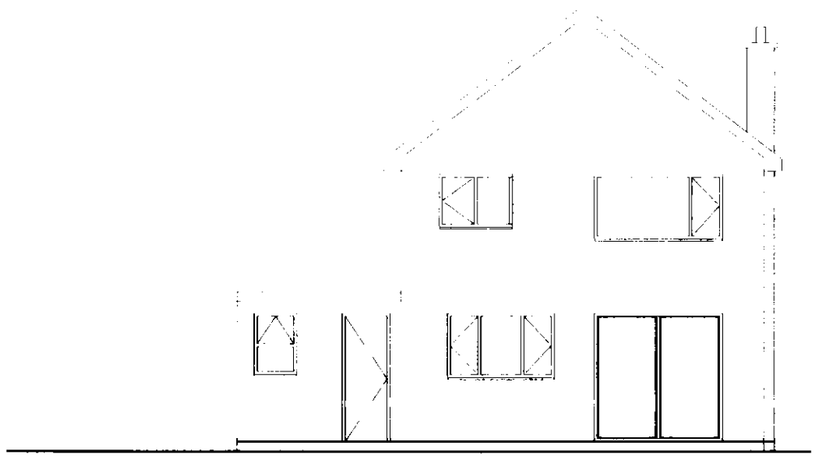

REAR ELEVATION

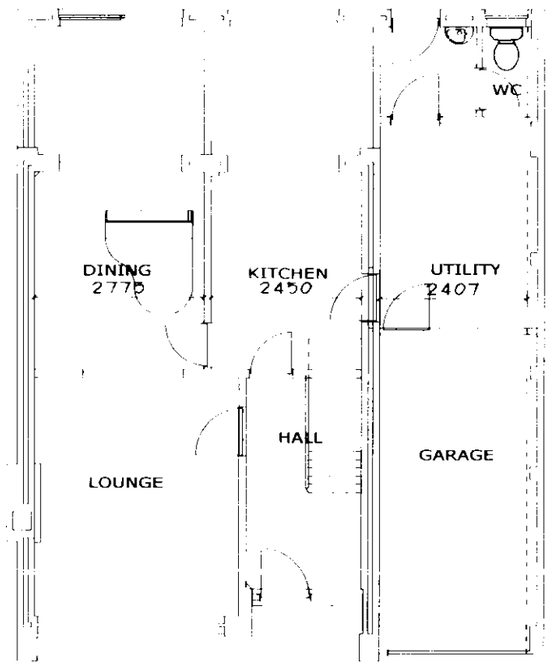

PROPOSED GROUND FLOOR

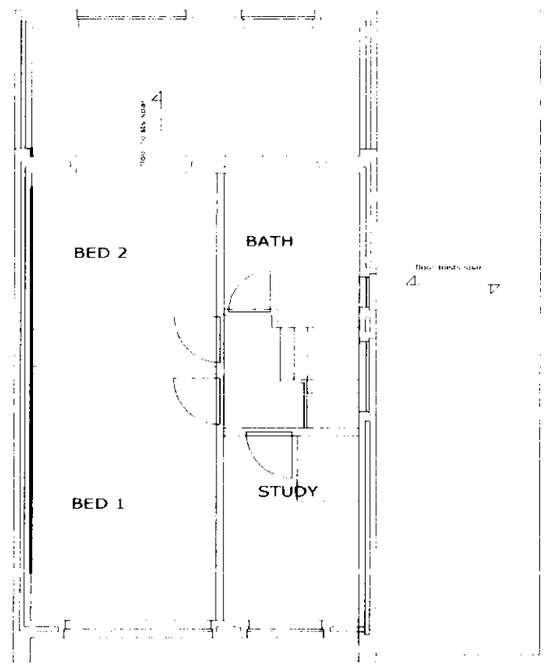

2407

PROPOSED FIRST FLOOR

08/00972/FUL - 1 MAY 2008 - SM

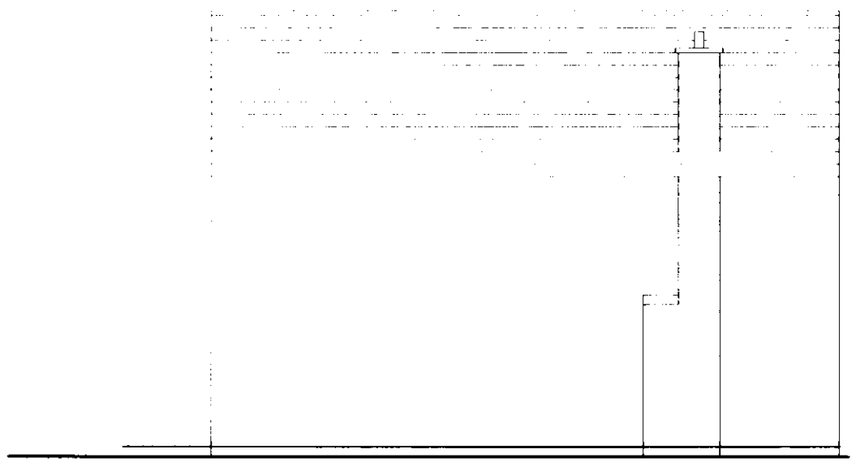

SIDE ELEVATION TO NO.5

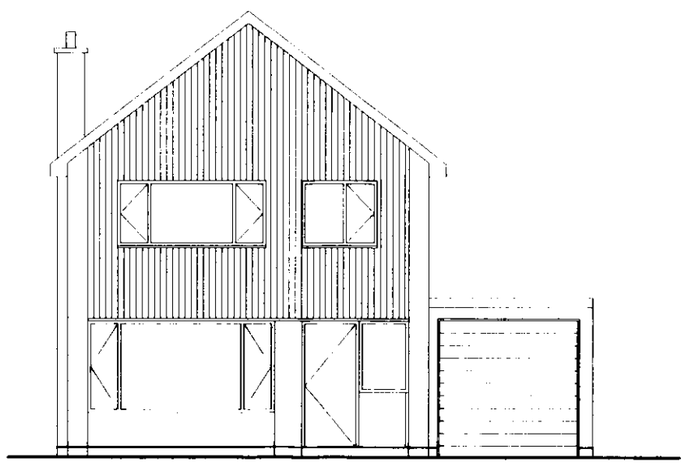

FRONT ELEVATION



SIDE ELEVATION TO NO.9

Copyright in this drawing to remain the property of Peter A Fuller - September 2005

ROOF PLAN

DRAWING NO 03.11 - 12
SCALE : 1 to 50

AS EXISTING



AS PROPOSED



7 BIRCHENDALE CLOSE
LOWER TEAN
STOKE ON TRENT
ST10 4LT

Reference:	08/00972/FUL Leek

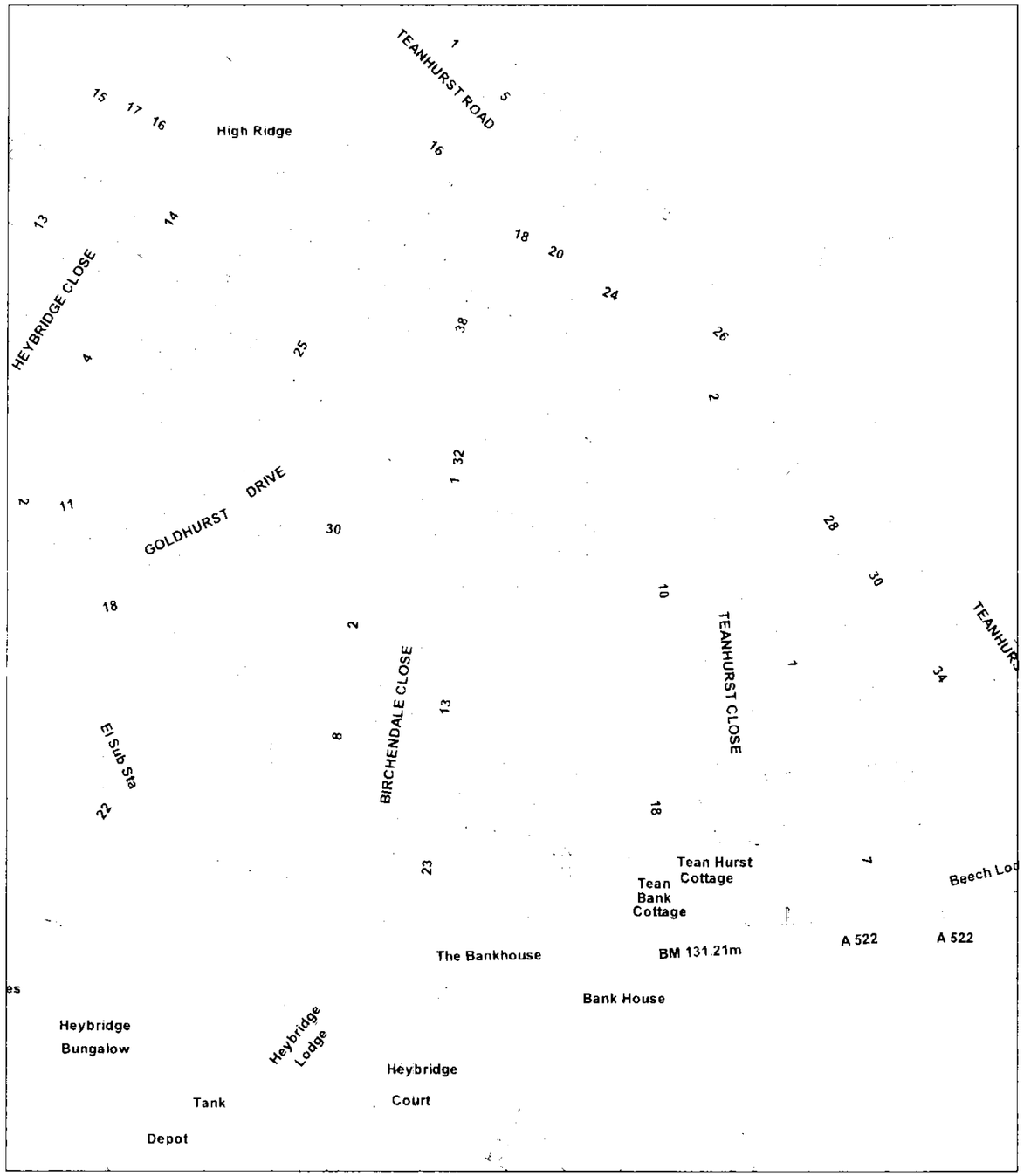

Scale : 1 1250

© Crown copyright. All rights reserved
Staffordshire Moorlands District Council
Licence no 100018384 2007

Organisation	Not Set
Department	Not Set
Comments	Not Set