STAFFORDSHIRE moorlands DISTRICT COUNCIL

ACHIEVING · EXCELLENCE

Part One

Planning Service

MOORLANDS HOUSE, STOCKWELL STREET, LEEK, STAFFORDSHIRE
MOORLANDS. ST13 6HQ TEL: (01538) 483550 FAX: (01538) 483586

FUL - 3 MAR 2008 - 3 MD

Householder Planning Application

Please use this form if you intend to extend your house or to erect any other buildings or structures for domestic purposes within the boundary of your property.

Please read the notes on the reverse of this form before you complete it.

1. APPLICANT Name: MR & MRS C. BEERETON Address: 'ST JOSEPHS HOUSE' CRESSWELL OLD LANE, CRESSWELL Tel. No.:	**2. AGENT** Name: ..... Address: .... Tel. No.: .....
3. Address or location of proposed development.	'ST JOSEPHS HOUSE CRESSWELL OLD LANE, CRESSWELL
4. Description of proposed development and the purpose for which it will be used.	KITCHEN/DINING ROOM, UTILITY ROOM & FRONT PORCH EXTENSION; RESIDENTIAL PURPOSE.
5. Type and colour of external materials to be used for walls and roof.	RED BRICKWORK TO MATCH EXISTING PLAIN BLUE ROOFING TILES TO MATCH EXISTING

6. Do you propose to: (Delete as appropriate)

i)	Demolish any buildings or structures?	YES/~~NO~~)	(If 'YES' show their position on your plans)		
ii)	Fell any trees or shrubs?	~~YES~~/NO)			
iii)	Construct a new access to a highway?	Vehicular	~~YES~~/NO	Pedestrian	~~YES~~/NO
iv)	Alter an existing access to a highway?	Vehicular	~~YES~~/NO	Pedestrian	~~YES~~/NO

7. Have there been any previous extensions to the dwelling since it was built? ~~YES~~/NO If 'YES' please give brief details:-

8. FORMAL APPLICATION
I/We hereby apply for planning permission to carry out the development described in this application and the accompanying plans.

Signed: ..... Date: 18/3/08

TOWN AND COUNTRY PLANNING ACT, 1990 : CERTIFICATE UNDER SECTION 65
CERTIFICATE A

I hereby certify that:-

1. No person other than the applicant was an owner of any part of the land to which the application relates at the beginning of the period 20 days before the date of this application.
2. None of the land to which the application relates is, or forms part of, an agricultural holding.
(Delete the whole of 2 if the site is an agricultural holding)
3. Signed: ..... Date: 18/3/08

STAFFORDSHIRE
moorlands
DISTRICT COUNCIL

Planning Service

MOORLANDS HOUSE, STOCKWELL STREET, LEEK, STAFFORDSHIRE
MOORLANDS. ST13 6HQ TEL: (01538) 483550 FAX: (01538) 483586

PART 2

Town and Country Planning (General Development Procedure) Order 1995

CERTIFICATE UNDER ARTICLE 7

Certificate A(a)

I certify that:

on the day 21 days before the date of the accompanying application/~~appeal~~* nobody, except the applicant/~~appellant~~*, was the owner*(b)* of any part of the land to which the application/~~appeal~~* relates.

08/00737/FUL - 3 MAR 2008 - SMD

Signed .....

*On behalf of .....

Date 18/3/08

*delete where inappropriate

(a) This Certificate is for use with applications and appeals for planning permission (articles 7 and 9(1) of the Order). One of Certificates A, B, C or D (or the appropriate certificate in the case of certain minerals applications) must be completed, together with the Agricultural Holdings Certificate.

(b) 'Owner' means a person having a freehold interest or a leasehold interest the unexpired term of which is not less than seven years, or, in the case of development consisting of the winning and working of minerals, a person entitled to an interest in a mineral in the land (other than oil, gas, coal, gold or silver).

Ordnance Survey®

OS Sitemap™

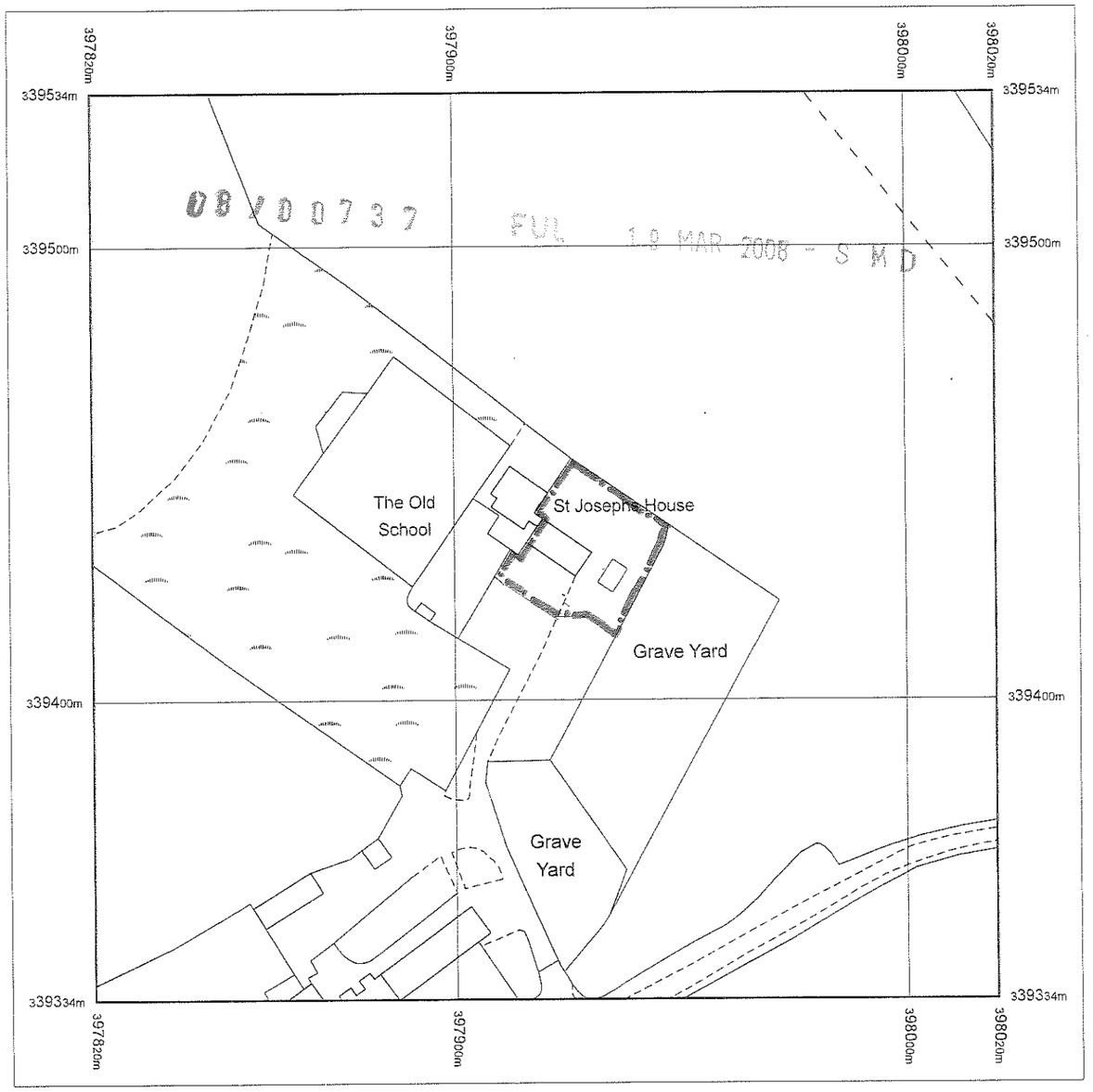

Produced 21.02.2008 from the Ordnance Survey National Geographic Database and incorporating surveyed revision available at this date. © Crown Copyright 2008.

Reproduction in whole or part is prohibited without the prior permission of Ordnance Survey.

Ordnance Survey and the OS Symbol are registered trademarks and OS Sitemap is a trademark of Ordnance Survey, the national mapping agency of Great Britain.

The representation of a road, track or path is no evidence of a right of way.

The representation of features as lines is no evidence of a property boundary.

Metres
0 20 40

Scale 1:1250

Supplied by: **The Glasgow Map Centre**
Serial number: 01232900
Centre coordinates: 397920 339434

Further information can be found on the OS Sitemap Information leaflet or the Ordnance Survey web site:
www.ordnancesurvey.co.uk

Ordnance Survey®

OS Sitemap™

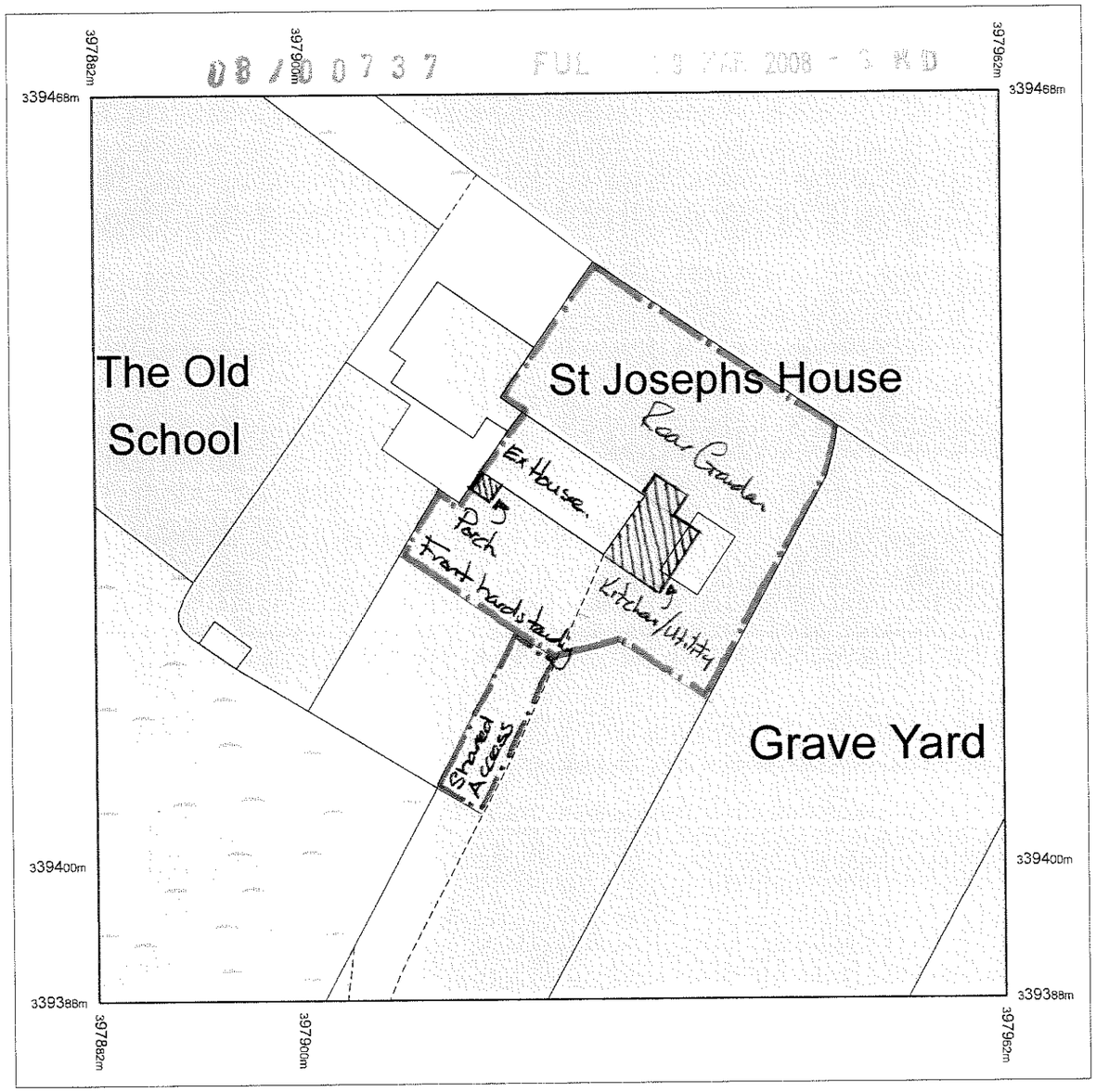

Produced 15.01.2008 from the Ordnance Survey National Geographic Database and incorporating surveyed revision available at this date. © Crown Copyright 2008.

Reproduction in whole or part is prohibited without the prior permission of Ordnance Survey.

Ordnance Survey and the OS Symbol are registered trademarks and OS Sitemap is a trademark of Ordnance Survey, the national mapping agency of Great Britain.

The representation of a road, track or path is no evidence of a right of way.

The representation of features as lines is no evidence of a property boundary.

Metres
0 10 20

Scale 1:500

Supplied by: **The Glasgow Map Centre**
Serial number: 01097400
Centre coordinates: 397922 339428

Further information can be found on the OS Sitemap Information leaflet or the Ordnance Survey web site: www.ordnancesurvey.co.uk

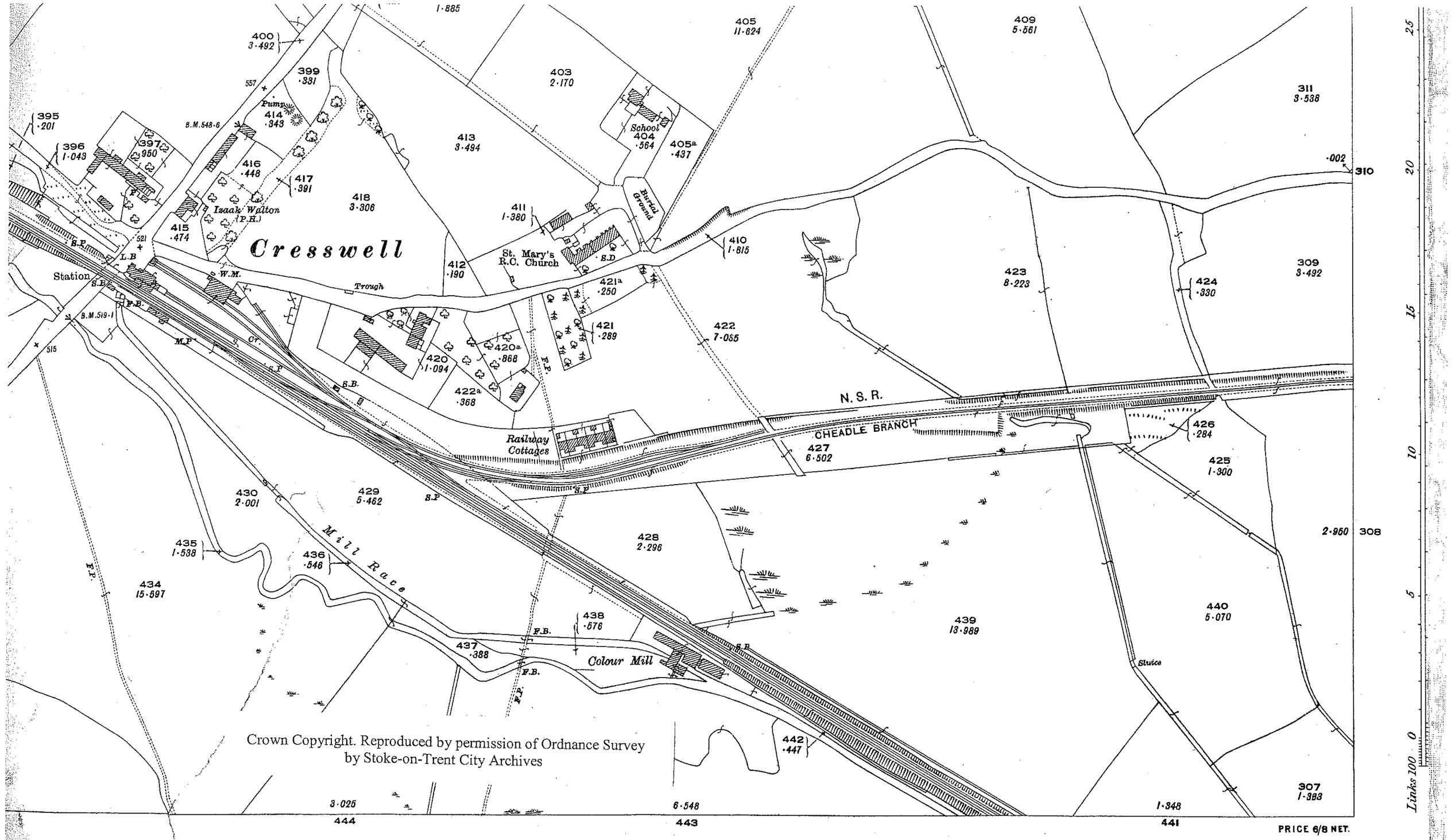

Crown Copyright. Reproduced by permission of Ordnance Survey
by Stoke-on-Trent City Archives

PRICE 6/8 NET.

Scale $\frac{1}{2500}$ being 25·344 Inches to a Statute Mile or 208·33 Feet to One Inch

STAF XXV.I.

Links 100 0 5 10 15 20 25 30 35 40 Chains or ½ Mile

Feet 100 0 500 1000 1500 2000 2500 2600 Feet

N.B.—The representation on this map of a Road, Track, or Footpath, is no evidence of the existence of a right of way.

of 1912-21.

Crown Copyright Reserved.

1924

Reference:	08/00737/FUL Cresswell

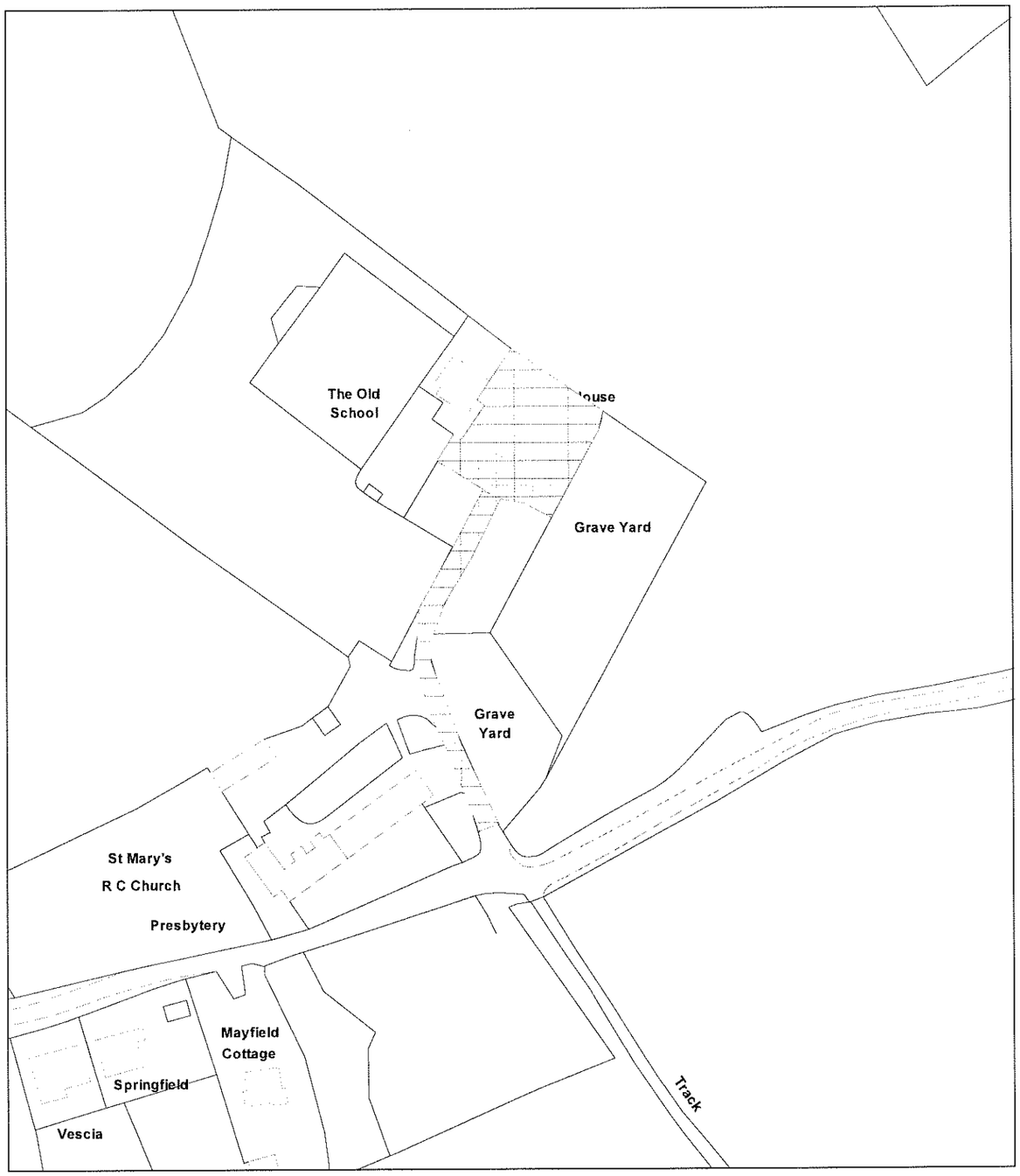

Scale : 1:1250

This copy has been produced specifically for the Map Return Scheme purposes only. No further copies may be made.

© Crown copyright. All rights reserved.
Staffordshire Moorlands District Council. Licence no. 100018384. 2007.

Organisation	SMDC
Department	PLANNING
Description	Not Set