

Envirocheck[®] Report: Datasheet

Order Details:

Order Number:

24468432_1_1

Customer Reference:

15080084

National Grid Reference:

398490, 356300

Slice:

A

Site Area (Ha):

0.38

Search Buffer (m):

1000

Site Details:

London Mill

London Street

LEEK

Staffordshire

Client Details:

Mr R Bond

Joyes Pike & Associates

1 Lyme Drive

Parklands

Stoke-On-Trent

ST4 6NW

Report Section	Page Number
Summary	-
Agency & Hydrological	1
Waste	19
Hazardous Substances	25
Geological	26
Industrial Land Use	27
Sensitive Land Use	41
Data Currency	42
Data Suppliers	46
Useful Contacts	47

Introduction

The Environment Act 1995 has made site sensitivity a key issue, as the legislation pays as much attention to the pathways by which contamination could spread, and to the vulnerable targets of contamination, as it does the potential sources of contamination. For this reason, Landmark's Site Sensitivity maps and Datasheet(s) place great emphasis on statutory data provided by the Environment Agency and the Scottish Environment Protection Agency; it also incorporates data from Natural England (and the Scottish and Welsh equivalents) and Local Authorities; and highlights hydrogeological features required by environmental and geotechnical consultants. It does not include any information concerning past uses of land. The datasheet is produced by querying the Landmark database to a distance defined by the client from a site boundary provided by the client.

In the attached datasheet the National Grid References (NGRs) are rounded to the nearest 10m in accordance with Landmark's agreements with a number of Data Suppliers.

Copyright Notice

© Landmark Information Group Limited 2008. The Copyright on the information and data and its format as contained in this Envirocheck® Report ("Report") is the property of Landmark Information Group Limited ("Landmark") and several other Data Providers, including (but not limited to) Ordnance Survey, British Geological Survey, the Environment Agency and Natural England, and must not be reproduced in whole or in part by photocopying or any other method. The Report is supplied under Landmark's Terms and Conditions accepted by the Customer. A copy of Landmark's Terms and Conditions can be found with the Index Map for this report. Additional copies of the Report may be obtained from Landmark, subject to Landmark's charges in force from time to time. The Copyright, design rights and any other intellectual rights shall remain the exclusive property of Landmark and /or other Data providers, whose Copyright material has been included in this Report.

Natural England Copyright Notice

Site of Special Scientific Interest, National Nature Reserve, Ramsar, Special Protection Area, Special Conservation Area, Marine Nature Reserve data (derived from Ordnance Survey 1:10000 raster) is provided by, and used with the permission of, Natural England who retain the copyright and Intellectual Property Rights for the data.

Ove Arup Copyright Notice

The Data provided in this report was obtained on Licence from Ove Arup & Partners Limited (for further information, contact mining.review@arup.com). No reproduction or further use of such Data is to be made without the prior written consent of Ove Arup & Partners Limited. The information and data supplied in the product are derived from publicly available records and other third party sources and neither Ove Arup & Partners nor Landmark warrant the accuracy or completeness of such information or data.

Peter Brett Associates Copyright Notice

The cavity data presented has been extracted from the PBA enhanced version of the original DEFRA national cavity databases. PBA/DEFRA retain the copyright & intellectual property rights in the data. Whilst all reasonable efforts are made to check that the information contained in the cavity databases is accurate we do not warrant that the data is complete or error free. The information is based upon our own researches and those collated from a number of external sources and is continually being augmented and updated by PBA. In no event shall PBA/DEFRA or Landmark be liable for any loss or damage including, without limitation, indirect or consequential loss or damage arising from the use of this data.

Radon Potential dataset Copyright Notice

Information supplied from a joint dataset compiled by The British Geological Survey and the Health Protection Agency.

Report Version v31.0

Data Type	Page Number	On Site	0 to 250m	251 to 500m	501 to 1000m (*up to 2000m)
Agency & Hydrological					
Contaminated Land Register Entries and Notices					
Discharge Consents	pg 1		1	2	3
Enforcement and Prohibition Notices					
Integrated Pollution Controls	pg 2				9
Integrated Pollution Prevention And Control	pg 4				1
Local Authority Integrated Pollution Prevention And Control					
Local Authority Pollution Prevention and Controls	pg 4		1	5	9
Local Authority Pollution Prevention and Control Enforcements	pg 6				1
Nearest Surface Water Feature	pg 6			Yes	
Pollution Incidents to Controlled Waters	pg 6		1	3	17
Prosecutions Relating to Authorised Processes					
Prosecutions Relating to Controlled Waters					
Registered Radioactive Substances					
River Quality	pg 10				1
River Quality Biology Sampling Points					
River Quality Chemistry Sampling Points					
Substantiated Pollution Incident Register					
Water Abstractions	pg 10				3 (*30)
Water Industry Act Referrals					
Groundwater Vulnerability	pg 18	Yes	n/a	n/a	n/a
Source Protection Zones	pg 18	1			
Extreme Flooding from Rivers or Sea without Defences				n/a	n/a
Flooding from Rivers or Sea without Defences				n/a	n/a
Areas Benefiting from Flood Defences				n/a	n/a
Flood Water Storage Areas				n/a	n/a
Flood Defences				n/a	n/a
Waste					
BGS Recorded Landfill Sites	pg 19				1
Historical Landfill Sites	pg 19				5
Integrated Pollution Control Registered Waste Sites					
Licensed Waste Management Facilities (Landfill Boundaries)	pg 20				1
Licensed Waste Management Facilities (Locations)	pg 20				3
Local Authority Recorded Landfill Sites	pg 21				2
Registered Landfill Sites	pg 21				4
Registered Waste Transfer Sites	pg 22			1	4
Registered Waste Treatment or Disposal Sites	pg 24				1

Data Type	Page Number	On Site	0 to 250m	251 to 500m	501 to 1000m (*up to 2000m)
Hazardous Substances					
Control of Major Accident Hazards Sites (COMAH)	pg 25				1
Explosive Sites					
Notification of Installations Handling Hazardous Substances (NIHHS)	pg 25				1
Planning Hazardous Substance Consents	pg 25				1
Planning Hazardous Substance Enforcements					
Geological					
BGS Recorded Mineral Sites					
BGS 1:625,000 Solid Geology	pg 26	Yes	n/a	n/a	n/a
Brine Compensation Areas			n/a	n/a	n/a
Coal Mining Affected Areas			n/a	n/a	n/a
Mining Instability			n/a	n/a	n/a
Natural and Mining Cavities					
Potential for Collapsible Ground Stability Hazards				n/a	n/a
Potential for Compressible Ground Stability Hazards				n/a	n/a
Potential for Ground Dissolution Stability Hazards				n/a	n/a
Potential for Landslide Ground Stability Hazards	pg 26	Yes	Yes	n/a	n/a
Potential for Running Sand Ground Stability Hazards				n/a	n/a
Potential for Shrinking or Swelling Clay Ground Stability Hazards	pg 26		Yes	n/a	n/a
Radon Potential - Radon Affected Areas			n/a	n/a	n/a
Radon Potential - Radon Protection Measures			n/a	n/a	n/a
Shallow Mining Hazards				n/a	n/a
Industrial Land Use					
Contemporary Trade Directory Entries	pg 27	2	41	38	70
Fuel Station Entries	pg 39		1	2	6

Data Type	Page Number	On Site	0 to 250m	251 to 500m	501 to 1000m (*up to 2000m)
Sensitive Land Use					
Areas of Adopted Green Belt					
Areas of Unadopted Green Belt					
Areas of Outstanding Natural Beauty					
Environmentally Sensitive Areas					
Forest Parks					
Local Nature Reserves	pg 41				1
Marine Nature Reserves					
National Nature Reserves					
National Parks					
Nitrate Sensitive Areas					
Nitrate Vulnerable Zones	pg 41	1			
Ramsar Sites					
Sites of Special Scientific Interest					
Special Areas of Conservation					
Special Protection Areas					

Map ID	Details	Quadrant Reference (Compass Direction)	Estimated Distance From Site	Contact	NGR
1	Discharge Consents Operator: Severn Trent Water Limited Property Type: Sewerage Network - Sewers - Water Company Location: Wallbridge Park Housing Site, Newcastle Road, Leek, Staffordshire Authority: Environment Agency, Midlands Region Catchment Area: Upper Trent Catchment Reference: T/30/01123/O Permit Version: 1 Effective Date: 27th October 1963 Issued Date: 27th October 1963 Revocation Date: 27th March 2000 Discharge Type: Sewage Discharges - Unspecified - Water Company Discharge: Freshwater Stream/River Environment: Receiving Water: River Churnet Status: Revoked (Water Resources Act 1991, Section 88 & Schedule 10 as amended by Environment Act 1995) Positional Accuracy: Located by supplier to within 100m	A13NE (N)	140	1	398500 356500
2	Discharge Consents Operator: Severn Trent Water Limited Property Type: Not Given Location: Ps At The Rear Of, Grosvenor Street, LEEK Authority: Environment Agency, Midlands Region Catchment Area: Not Given Reference: T/30/02966/O/1 Permit Version: Not Supplied Effective Date: Not Supplied Issued Date: 4th June 1971 Revocation Date: Not Supplied Discharge Type: Sewerage Emergency Discharge Discharge: Freshwater Stream/River Environment: Receiving Water: River Churnet Status: Not Supplied Positional Accuracy: Located by supplier to within 100m	A14SW (E)	373	1	398900 356200
3	Discharge Consents Operator: Severn Trent Water Limited Property Type: Sewerage Network - Sewers - Water Company Location: Vicarage Road Storm Overflow Vicarage Road, Vicarage Road, Leek, Staffordshire Authority: Environment Agency, Midlands Region Catchment Area: Upper Trent Catchment Reference: T/30/30223/O Permit Version: 1 Effective Date: 30th November 1995 Issued Date: 30th November 1995 Revocation Date: Not Supplied Discharge Type: Public Sewage: Storm Sewage Overflow Discharge: Freshwater Stream/River Environment: Receiving Water: River Churnet Status: Post National Rivers Authority Legislation where issue date > 31/08/1989 Positional Accuracy: Located by supplier to within 100m	A18SE (N)	456	1	398640 356790
4	Discharge Consents Operator: J Clowes Property Type: Undefined Or Other Location: New House Farm, Bottom House, Nr Leek Authority: Environment Agency, Midlands Region Catchment Area: Upper Trent Catchment Reference: Dt/6342 Permit Version: 1 Effective Date: 28th May 1963 Issued Date: 28th May 1963 Revocation Date: 19th September 2000 Discharge Type: Sewage And Trade Combined - Unspecified Discharge: Freshwater Stream/River Environment: Receiving Water: Trib Of River Churnet Status: Application refused - 1961 Rivers (Prevention of Pollution) Act Positional Accuracy: Approximate location provided by supplier	A12SE (SW)	554	1	398000 356000

Map ID	Details	Quadrant Reference (Compass Direction)	Estimated Distance From Site	Contact	NGR
5	Discharge Consents Operator: Abbey View Tennis Club Property Type: Not Given Location: Abbey View Tennis Club, Park Road, LEEK, Staffordshire Authority: Environment Agency, Midlands Region Catchment Area: Not Given Reference: WQ/72/3644/1 Permit Version: Not Supplied Effective Date: Not Supplied Issued Date: 27th May 1983 Revocation Date: Not Supplied Discharge Type: Sewage Effluent Discharge: Groundwater Environment: Receiving Water: Not Supplied Status: Not Supplied Positional Accuracy: Located by supplier to within 100m	A18NW (N)	821	1	398250 357150
6	Discharge Consents Operator: Severn Trent Water Limited Property Type: Sewerage Network - Sewers - Water Company Location: Park Road, Leek, Staffordshire Authority: Environment Agency, Midlands Region Catchment Area: Upper Trent Catchment Reference: T/30/02799/O Permit Version: 1 Effective Date: 16th September 1970 Issued Date: 16th September 1970 Revocation Date: 27th March 2000 Discharge Type: Sewage Discharges - Unspecified - Water Company Discharge: Freshwater Stream/River Environment: Receiving Water: River Churnet Status: Revoked (Water Resources Act 1991, Section 88 & Schedule 10 as amended by Environment Act 1995) Positional Accuracy: Located by supplier to within 100m	A17NW (NW)	926	1	397800 357000
7	Integrated Pollution Controls Name: Croda Leek Ltd Location: Barnfield Road, LEEK, Staffordshire, ST13 5QJ Authority: Environment Agency, Midlands Region Permit Reference: AX1344 Dated: 17th November 1997 Process Type: IPC minor (non-substantial) variation to previous variation Description: 4.2 A (D) Manufacture and use of Organic Chemicals within the Chemical Industry Status: Authorisation superseded by a substantial or non substantial variationSuperseded Positional Accuracy: Automatically positioned to the address	A7NE (SW)	805	1	397979 355635
7	Integrated Pollution Controls Name: Croda Leek Ltd Location: Barnfield Road, LEEK, Staffordshire, ST13 5QJ Authority: Environment Agency, Midlands Region Permit Reference: BF8984 Dated: 6th July 1999 Process Type: IPC minor (non-substantial) variation to previous variation Description: 4.2 A (D) Manufacture and use of Organic Chemicals within the Chemical Industry Status: Authorisation superseded by a substantial or non substantial variationSuperseded Positional Accuracy: Automatically positioned to the address	A7NE (SW)	809	1	397979 355630
7	Integrated Pollution Controls Name: Croda Leek Ltd Location: Barnfield Road, LEEK, Staffordshire, ST13 5QJ Authority: Environment Agency, Midlands Region Permit Reference: Bm5399 Dated: 4th January 2002 Process Type: IPC minor (non-substantial) variation to previous variation Description: 4.2 A (D) Manufacture and use of Organic Chemicals within the Chemical Industry Status: Revoked - Now IPPC Positional Accuracy: Automatically positioned to the address	A7NE (SW)	812	1	397974 355630

Map ID	Details	Quadrant Reference (Compass Direction)	Estimated Distance From Site	Contact	NGR
7	Integrated Pollution Controls Name: Croda Leek Ltd Location: Barnfield Road, Leek, Staffordshire, ST13 5QJ Authority: Environment Agency, Midlands Region Permit Reference: Bj3691 Dated: 26th January 2001 Process Type: IPC minor (non-substantial) variation to previous variation Description: 4.2 A (D) Manufacture and use of Organic Chemicals within the Chemical Industry Status: Authorisation superseded by a substantial or non substantial variationSuperseded Positional Accuracy: Automatically positioned to the address	A7NE (SW)	812	1	397974 355630
7	Integrated Pollution Controls Name: Croda Leek Ltd Location: Barnfield Road, LEEK, Staffordshire, ST13 5QJ Authority: Environment Agency, Midlands Region Permit Reference: Bh2081 Dated: 9th May 2000 Process Type: IPC minor (non-substantial) variation to previous variation Description: 4.2 A (D) Manufacture and use of Organic Chemicals within the Chemical Industry Status: Authorisation superseded by a substantial or non substantial variationSuperseded Positional Accuracy: Automatically positioned to the address	A7NE (SW)	812	1	397974 355630
7	Integrated Pollution Controls Name: Croda Leek Ltd Location: Barnfield Road, LEEK, Staffordshire, ST13 5QJ Authority: Environment Agency, Midlands Region Permit Reference: BA7425 Dated: 6th July 1998 Process Type: IPC minor (non-substantial) variation to previous variation Description: 4.2 A (D) Manufacture and use of Organic Chemicals within the Chemical Industry Status: Authorisation superseded by a substantial or non substantial variationSuperseded Positional Accuracy: Automatically positioned to the address	A7NE (SW)	812	1	397974 355630
7	Integrated Pollution Controls Name: Croda Leek Ltd Location: Barnfield Road, LEEK, Staffordshire, ST13 5QJ Authority: Environment Agency, Midlands Region Permit Reference: AK0898 Dated: 7th February 1994 Process Type: IPC application for process that was regulated by HMIP for air releases under previous legislation Description: 4.2 A (D) Manufacture and use of Organic Chemicals within the Chemical Industry Status: Authorisation superseded by a substantial or non substantial variationSuperseded Positional Accuracy: Automatically positioned to the address	A7NE (SW)	812	1	397974 355630
7	Integrated Pollution Controls Name: Croda Leek Ltd Location: Barnfield Road, LEEK, Staffordshire, ST13 5QJ Authority: Environment Agency, Midlands Region Permit Reference: BE3448 Dated: 24th November 1998 Process Type: IPC minor (non-substantial) variation to previous variation Description: 4.2 A (D) Manufacture and use of Organic Chemicals within the Chemical Industry Status: Authorisation superseded by a substantial or non substantial variationSuperseded Positional Accuracy: Automatically positioned to the address	A7SE (SW)	816	1	397974 355625
7	Integrated Pollution Controls Name: Croda Leek Ltd Location: Barnfield Road, LEEK, Staffordshire, ST13 5QJ Authority: Environment Agency, Midlands Region Permit Reference: AU1801 Dated: 28th February 1996 Process Type: IPC major (substantial) variation Description: 4.2 A (D) Manufacture and use of Organic Chemicals within the Chemical Industry Status: Authorisation superseded by a substantial or non substantial variationSuperseded Positional Accuracy: Automatically positioned to the address	A7SE (SW)	816	1	397974 355625

Map ID	Details	Quadrant Reference (Compass Direction)	Estimated Distance From Site	Contact	NGR
8	Integrated Pollution Prevention And Control Name: Croda Chemicals International Ltd Location: Barnfield Road Chemical Works Leek, Barnfield Road, Leek, Staffordshire, ST13 5QJ Authority: Environment Agency, Midlands Region Permit Reference: Bt8155id Original Permit Ref: Bt8155id Effective Date: 16th December 2003 Status: Effective Application Type: Application App. Sub Type: New Positional Accuracy: Automatically positioned to the address Activity Code: 4.1 A(1) (A) (II) Activity Description: Organic Chemicals; Oxygen Containing Compounds Eg Alcohols Primary Activity: Y	A7NE (SW)	812	1	397974 356630
9	Local Authority Pollution Prevention and Controls Name: Save Service Station Location: Broad Street, LEEK, Staffordshire, ST13 5NS Authority: Staffordshire Moorlands District Council, Environmental Health Department Permit Reference: Save2/Pet Dated: Not Supplied Process Type: Local Authority Air Pollution Control Description: PG1/14 Petrol filling station Status: Authorisation revokedRevoked Positional Accuracy: Automatically positioned to the address	A13NW (W)	142	2	398312 356311
10	Local Authority Pollution Prevention and Controls Name: Premier Garage (Leek) Ltd Location: Broad Street, LEEK, Staffordshire, ST13 5NS Authority: Staffordshire Moorlands District Council, Environmental Health Department Permit Reference: PPC/SWOB/2/001 Dated: Not Supplied Process Type: Local Authority Pollution Prevention and Control Description: PG1/1Waste oil burners, less than 0.4MW net rated thermal input Status: Permitted Positional Accuracy: Automatically positioned to the address	A13SW (W)	273	2	398194 356247
11	Local Authority Pollution Prevention and Controls Name: Premier Garage Location: Sneyd Street, Leek, Staffordshire, ST13 5HP Authority: Staffordshire Moorlands District Council, Environmental Health Department Permit Reference: PPC/SWOB/3/001 Dated: Not Supplied Process Type: Local Authority Pollution Prevention and Control Description: PG1/1Waste oil burners, less than 0.4MW net rated thermal input Status: Permitted Positional Accuracy: Manually positioned to the road within the address or location	A12SE (W)	310	2	398153 356255
12	Local Authority Pollution Prevention and Controls Name: M Finnikin Location: Ashbourne Road, Leek, Staffordshire, ST13 5AT Authority: Staffordshire Moorlands District Council, Environmental Health Department Permit Reference: PPC/SS/1/013 Dated: Not Supplied Process Type: Local Authority Pollution Prevention and Control Description: PG1/14 Petrol filling station Status: Application Not Yet Authorised Positional Accuracy: Manually positioned to the address or location	A14NW (E)	422	2	398934 356383
13	Local Authority Pollution Prevention and Controls Name: J Lagan Body Repairs Location: Cruso Street, LEEK, Staffordshire, ST13 8BW Authority: Staffordshire Moorlands District Council, Environmental Health Department Permit Reference: Sol/9 Dated: Not Supplied Process Type: Local Authority Air Pollution Control Description: PG6/34 Respraying of road vehicles Status: Authorisation revokedRevoked Positional Accuracy: Manually positioned to the road within the address or location	A12SE (W)	428	2	398035 356242
14	Local Authority Pollution Prevention and Controls Name: Arrow Printing & Packaging Location: Earl Street, LEEK, Staffordshire, ST13 6JT Authority: Staffordshire Moorlands District Council, Environmental Health Department Permit Reference: Not Given Dated: Not Supplied Process Type: Local Authority Air Pollution Control Description: PG6/17 Printing of flexible packaging Status: Authorised Positional Accuracy: Manually positioned to the road within the address or location	A14NW (NE)	458	2	398855 356629

Map ID	Details	Quadrant Reference (Compass Direction)	Estimated Distance From Site	Contact	NGR
15	Local Authority Pollution Prevention and Controls Name: Primopost Location: Alexandra Mill, Queen Street, LEEK, Staffordshire, ST13 6LP Authority: Staffordshire Moorlands District Council, Environmental Health Department Permit Reference: Not Given Dated: Not Supplied Process Type: Local Authority Air Pollution Control Description: PG6/17 Printing of flexible packaging Status: Authorisation revokedRevoked Positional Accuracy: Manually positioned to the address or location	A19SW (NE)	559	2	398965 356646
16	Local Authority Pollution Prevention and Controls Name: C & C Diesels Location: Burton Street, LEEK, Staffordshire, ST13 8BU Authority: Staffordshire Moorlands District Council, Environmental Health Department Permit Reference: PPC/SWOB/5/001 Dated: Not Supplied Process Type: Local Authority Pollution Prevention and Control Description: PG1/1Waste oil burners, less than 0.4MW net rated thermal input Status: Permitted Positional Accuracy: Manually positioned to the road within the address or location	A12SE (SW)	650	2	397877 356032
16	Local Authority Pollution Prevention and Controls Name: Cruso Auto Repairs Location: Station Garage, Burton Street, Leek, St13 8bu Authority: Staffordshire Moorlands District Council, Environmental Health Department Permit Reference: Oil/E/7a Dated: Not Supplied Process Type: Local Authority Air Pollution Control Description: PG1/1Waste oil burners, less than 0.4MW net rated thermal input Status: Authorisation revokedRevoked Positional Accuracy: Manually positioned to the address or location	A12SE (SW)	654	2	397878 356020
17	Local Authority Pollution Prevention and Controls Name: Morrisons Petrol Station Location: Barnfield Close, LEEK, Staffordshire, ST13 5SG Authority: Staffordshire Moorlands District Council, Environmental Health Department Permit Reference: PPC/SS/6/001 Dated: 1st September 2001 Process Type: Local Authority Pollution Prevention and Control Description: PG1/14 Petrol filling station Status: Authorised Positional Accuracy: Manually positioned to the address or location	A7NE (SW)	680	2	397965 355826
18	Local Authority Pollution Prevention and Controls Name: Save Service Station Location: 104 Ashbourne Road, LEEK, ST13 5BA Authority: Staffordshire Moorlands District Council, Environmental Health Department Permit Reference: Save1/Pet Dated: Not Supplied Process Type: Local Authority Air Pollution Control Description: PG1/14 Petrol filling station Status: Authorised Positional Accuracy: Automatically positioned to the address	A14NE (E)	685	2	399211 356338
19	Local Authority Pollution Prevention and Controls Name: Hughes Concrete Ltd Location: Barnfields Industrial Estate, LEEK, Staffordshire, ST13 5QG Authority: Staffordshire Moorlands District Council, Environmental Health Department Permit Reference: PPC/HC/1/001 Dated: 10th January 1992 Process Type: Local Authority Pollution Prevention and Control Description: PG3/1Blending, packing, loading and use of bulk cement Status: Authorised Positional Accuracy: Automatically positioned to the address	A7NE (SW)	773	2	397916 355740
20	Local Authority Pollution Prevention and Controls Name: M & M Vehicles Repairs Location: Woodcroft, LEEK, Staffordshire, ST13 5QF Authority: Staffordshire Moorlands District Council, Environmental Health Department Permit Reference: Sol/8 Dated: Not Supplied Process Type: Local Authority Air Pollution Control Description: PG6/34 Respraying of road vehicles Status: Authorisation revokedRevoked Positional Accuracy: Manually positioned to the road within the address or location	A7NW (SW)	778	2	397800 355900

Map ID	Details	Quadrant Reference (Compass Direction)	Estimated Distance From Site	Contact	NGR
21	Local Authority Pollution Prevention and Controls Name: F Ball & Co Ltd Location: Barnfields Industrial Estate, LEEK, Staffordshire, ST13 7RS Authority: Staffordshire Moorlands District Council, Environmental Health Department Permit Reference: Not Given Dated: Not Supplied Process Type: Local Authority Air Pollution Control Description: PG6/10 Coating manufacturing Status: Authorisation revokedRevoked Positional Accuracy: Manually positioned within the geographical locality	A7SE (SW)	923	2	397963 355499
22	Local Authority Pollution Prevention and Controls Name: Poplar Service Station Location: Ashbourne Road, Leek, Staffordshire, ST13 5BJ Authority: Staffordshire Moorlands District Council, Environmental Health Department Permit Reference: PPC/SS/10/001 Dated: Not Supplied Process Type: Local Authority Pollution Prevention and Control Description: PG1/14 Petrol filling station Status: Permitted Positional Accuracy: Manually positioned to the address or location	A14SE (E)	985	2	399479 355988
23	Local Authority Pollution Prevention and Control Enforcements Location: Alexandra Mill, Queen Street, Leek, Staffordshire, St13 6lp Type: Air Pollution Control Enforcement Notice Reference: EPA 13 Date Issued: 1st November 2001 Enforcement Date: Not Supplied Details: Not Supplied Positional Accuracy: Manually positioned to the address or location	A19SW (NE)	559	2	398965 356646
	Nearest Surface Water Feature	A13SE (SE)	292	-	398733 356046
24	Pollution Incidents to Controlled Waters Property Type: Road (Road Traffic Accident) Location: Outside Fosters, Derby Road, LEEK Authority: Environment Agency, Midlands Region Pollutant: Oils - Petrol Note: 1 Litre Petrol Leaked From Car To Drains; Other Adverse Effects Incident Date: 21st September 1997 Incident Reference: 2001378 Catchment Area: Trent Catchment : River Churnet Receiving Water: Not Given Cause of Incident: Mechanical Failure Incident Severity: Category 3 - Minor Incident Positional Accuracy: Located by supplier to within 100m	A13NE (NE)	181	1	398600 356500
25	Pollution Incidents to Controlled Waters Property Type: Road (Road Traffic Accident) Location: California Lorry Park, Bulham Road, LEEK Authority: Environment Agency, Midlands Region Pollutant: Oils - Diesel (Including Agricultural) Note: No Adverse Effects; Diesel From Lorry Pouring Down Drain Incident Date: 24th November 1995 Incident Reference: 1700749 Catchment Area: Trent Catchment : River Churnet Receiving Water: Watercourse Cause of Incident: Leaking Tank Incident Severity: Category 3 - Minor Incident Positional Accuracy: Located by supplier to within 100m	A18SE (N)	401	1	398600 356745
25	Pollution Incidents to Controlled Waters Property Type: Road (Road Traffic Accident) Location: California Lorry Park, Bulham Road, LEEK Authority: Environment Agency, Midlands Region Pollutant: Oils - Diesel (Including Agricultural) Note: No Adverse Effect Incident Date: 24th November 1995 Incident Reference: Not Supplied Catchment Area: Trent Catchment : River Churnet Receiving Water: Watercourse Cause of Incident: Leaking Tank Incident Severity: Category 3 - Minor Incident Positional Accuracy: Located by supplier to within 100m	A18SE (N)	406	1	398600 356750

Map ID	Details	Quadrant Reference (Compass Direction)	Estimated Distance From Site	Contact	NGR
26	Pollution Incidents to Controlled Waters Property Type: Road (Road Traffic Accident) Location: Outside 9 Cauldon Close, LEEK Authority: Environment Agency, Midlands Region Pollutant: Oils - Petrol Note: 15 Litres Petrol Lost To Drains; No Adverse Effects Incident Date: 11th December 1997 Incident Reference: 2002603 Catchment Area: Trent Catchment : River Churnet Receiving Water: Watercourse Cause of Incident: Accidental Spillage/Leakage Incident Severity: Category 3 - Minor Incident Positional Accuracy: Located by supplier to within 100m	A8NE (SE)	462	1	398750 355850
27	Pollution Incidents to Controlled Waters Property Type: Miscellaneous Premises: Other Location: Swimming Pool, LEEK Authority: Environment Agency, Midlands Region Pollutant: Other Chemicals Note: No Adverse Effects; Sodium Hypochlorine Spillage Incident Date: 14th March 1997 Incident Reference: 2702259 Catchment Area: Trent Catchment : River Churnet Receiving Water: Not Given Cause of Incident: Accidental Spillage/Leakage Incident Severity: Category 3 - Minor Incident Positional Accuracy: Located by supplier to within 100m	A18SE (N)	539	1	398500 356900
28	Pollution Incidents to Controlled Waters Property Type: Road (Road Traffic Accident) Location: Ford Street, LEEK Authority: Environment Agency, Midlands Region Pollutant: Oils - Petrol Note: Other Affected; Vehicle Leaking Petrol Small Quantity Petrol Drain Incident Date: 1st September 1998 Incident Reference: 2704952 Catchment Area: Trent Catchment : River Churnet Receiving Water: Watercourse Cause of Incident: Leaking Tank Incident Severity: Category 3 - Minor Incident Positional Accuracy: Unknown	A12SE (SW)	554	1	398000 356000
29	Pollution Incidents to Controlled Waters Property Type: Miscellaneous Premises: Other Location: Hawthorne Tarrace, LEEK Authority: Environment Agency, Midlands Region Pollutant: Miscellaneous - Colour Note: Other Adverse Effects; Bright Orange Incident Date: 3rd December 1996 Incident Reference: 2701883 Catchment Area: Trent Catchment : River Churnet Receiving Water: Watercourse Cause of Incident: Weather Incident Severity: Category 3 - Minor Incident Positional Accuracy: Located by supplier to within 100m	A18SE (NE)	557	1	398750 356850
30	Pollution Incidents to Controlled Waters Property Type: Food industry Location: Adams Food Limited, Prince Street, LEEK Authority: Environment Agency, Midlands Region Pollutant: Organic Wastes: Milk Note: 400 Litres Of Milk To Stream; Public Water Supply Effected; Amenity Effected Incident Date: 18th August 1997 Incident Reference: 2002224 Catchment Area: Trent Catchment : River Churnet Receiving Water: Watercourse Cause of Incident: Accidental Spillage/Leakage Incident Severity: Category 3 - Minor Incident Positional Accuracy: Located by supplier to within 100m	A19SW (NE)	649	1	398910 356850
31	Pollution Incidents to Controlled Waters Property Type: Food industry Location: Princess Street, LEEK Authority: Environment Agency, Midlands Region Pollutant: Miscellaneous - Other Note: Abstraction Affected; Fire Involving Pallets Incident Date: 7th July 1996 Incident Reference: 2000959 Catchment Area: Trent Catchment : River Churnet Receiving Water: Watercourse Cause of Incident: Fire Incident Severity: Category 3 - Minor Incident Positional Accuracy: Located by supplier to within 100m	A19SW (NE)	681	1	398900 356900

Map ID	Details	Quadrant Reference (Compass Direction)	Estimated Distance From Site	Contact	NGR
31	Pollution Incidents to Controlled Waters Property Type: Water Company Sewage: Surface Water Outfall Location: Rear Of Hayes Close, Prince Street, LEEK Authority: Environment Agency, Midlands Region Pollutant: Crude Sewage Note: Public Health Risk Incident Date: 15th April 1996 Incident Reference: Not Supplied Catchment Area: Trent Catchment : River Churnet Receiving Water: Watercourse Cause of Incident: Wrong Connection Incident Severity: Category 3 - Minor Incident Positional Accuracy: Located by supplier to within 100m	A19SW (NE)	717	1	398900 356945
31	Pollution Incidents to Controlled Waters Property Type: Water Company Sewage: Surface Water Outfall Location: 2 Hayes Close, LEEK Authority: Environment Agency, Midlands Region Pollutant: Crude Sewage Note: Amenity Affected; Brook Flooded Smelly Generally Disgusting Incident Date: 30th April 1996 Incident Reference: 2700597 Catchment Area: Trent Catchment : River Churnet Receiving Water: Watercourse Cause of Incident: Wrong Connection Incident Severity: Category 3 - Minor Incident Positional Accuracy: Located by supplier to within 100m	A19SW (NE)	720	1	398905 356945
31	Pollution Incidents to Controlled Waters Property Type: Water Company Sewage: Surface Water Outfall Location: 2 Hayes Close, LEEK Authority: Environment Agency, Midlands Region Pollutant: Crude Sewage Note: Not Supplied Incident Date: 30th April 1996 Incident Reference: Not Supplied Catchment Area: Trent Catchment : River Churnet Receiving Water: Watercourse Cause of Incident: Wrong Connection Incident Severity: Category 3 - Minor Incident Positional Accuracy: Located by supplier to within 100m	A19SW (NE)	721	1	398900 356950
31	Pollution Incidents to Controlled Waters Property Type: Water Company Sewage: Surface Water Outfall Location: Rear Of Hayes Close, Prince Street, LEEK Authority: Environment Agency, Midlands Region Pollutant: Crude Sewage Note: Public Health Risk; Sewage Fungus Incident Date: 15th April 1996 Incident Reference: 2700954 Catchment Area: Trent Catchment : River Churnet Receiving Water: Watercourse Cause of Incident: Wrong Connection Incident Severity: Category 3 - Minor Incident Positional Accuracy: Located by supplier to within 100m	A19SW (NE)	724	1	398905 356950
32	Pollution Incidents to Controlled Waters Property Type: Food industry Location: Macclesfield Road, LEEK Authority: Environment Agency, Midlands Region Pollutant: Organic Wastes: Milk Note: Not Supplied Incident Date: 20th March 1996 Incident Reference: Not Supplied Catchment Area: Trent Catchment : River Churnet Receiving Water: Watercourse Cause of Incident: Overfilling During Delivery Incident Severity: Category 2 - Significant Incident Positional Accuracy: Located by supplier to within 100m	A19NW (NE)	811	1	398990 356995
32	Pollution Incidents to Controlled Waters Property Type: Food industry Location: Between Macclesfield &, Newcastle Road, LEEK Authority: Environment Agency, Midlands Region Pollutant: Organic Wastes: Milk Note: Amenity Affected; Churnet; Pale Blue/White Incident Date: 20th March 1996 Incident Reference: 2000425 Catchment Area: Trent Catchment : River Churnet Receiving Water: Watercourse Cause of Incident: Overfilling During Delivery Incident Severity: Category 2 - Significant Incident Positional Accuracy: Located by supplier to within 100m	A19NW (NE)	814	1	398995 356995

Map ID	Details	Quadrant Reference (Compass Direction)	Estimated Distance From Site	Contact	NGR
32	Pollution Incidents to Controlled Waters Property Type: Food industry Location: Between Macclesfield &, Newcastle Road, LEEK Authority: Environment Agency, Midlands Region Pollutant: Organic Wastes: Milk Note: Not Supplied Incident Date: 20th March 1996 Incident Reference: Not Supplied Catchment Area: Trent Catchment : River Churnet Receiving Water: Watercourse Cause of Incident: Overfilling During Delivery Incident Severity: Category 2 - Significant Incident Positional Accuracy: Located by supplier to within 100m	A19NW (NE)	815	1	398990 357000
32	Pollution Incidents to Controlled Waters Property Type: Food industry Location: Macclesfield Road, LEEK Authority: Environment Agency, Midlands Region Pollutant: Organic Wastes: Milk Note: Amenity Affected; Churnet; White Milky Substance Incident Date: 20th March 1996 Incident Reference: 2000422 Catchment Area: Trent Catchment : River Churnet Receiving Water: Watercourse Cause of Incident: Overfilling During Delivery Incident Severity: Category 2 - Significant Incident Positional Accuracy: Located by supplier to within 100m	A19NW (NE)	818	1	398995 357000
33	Pollution Incidents to Controlled Waters Property Type: Textile industry Location: Brough Park, LEEK Authority: Environment Agency, Midlands Region Pollutant: Chemicals - Paints / Dyes Note: Unknown; 5 X 30 Litre Containers With Irgasol,into Pool Incident Date: 9th May 1999 Incident Reference: 2003517 Catchment Area: Trent Catchment : River Churnet Receiving Water: Pond/Lake Cause of Incident: Vandalism Incident Severity: Category 3 - Minor Incident Positional Accuracy: Located by supplier to within 10m	A18NE (N)	847	1	398600 357200
34	Pollution Incidents to Controlled Waters Property Type: Textile industry Location: Depot At, Fowl Church Road, LEEK Authority: Environment Agency, Midlands Region Pollutant: Chemicals - Paints / Dyes Note: No Adverse Effects; Purple/Red Colouration Incident Date: 12th December 1996 Incident Reference: 2700931 Catchment Area: Trent Catchment : River Churnet Receiving Water: Watercourse Cause of Incident: Poor/Inadequate Maintenance Incident Severity: Category 3 - Minor Incident Positional Accuracy: Located by supplier to within 100m	A18NE (N)	866	1	398700 357200
35	Pollution Incidents to Controlled Waters Property Type: Fire Water Location: Burton Street, LEEK Authority: Environment Agency, Midlands Region Pollutant: Oils - Other Oil Note: Amenity Affected; Fire In Electric Sub Station Small Amount Of Oil Incident Date: 4th October 1998 Incident Reference: 2003179 Catchment Area: Trent Catchment : River Churnet Receiving Water: Not Given Cause of Incident: Fire Incident Severity: Category 3 - Minor Incident Positional Accuracy: Located by supplier to within 100m	A12NW (W)	868	1	397600 356500
36	Pollution Incidents to Controlled Waters Property Type: Water Company Sewage: Foul Sewer Location: Ballhay Road, Company British Trimmings, LEEK Authority: Environment Agency, Midlands Region Pollutant: Crude Sewage Note: Unknown; Blocked Sewer Incident Date: 20th May 1999 Incident Reference: 2705797 Catchment Area: Trent Catchment : River Churnet Receiving Water: Watercourse Cause of Incident: Poor Operational Practice Incident Severity: Category 3 - Minor Incident Positional Accuracy: Located by supplier to within 10m	A18NE (N)	939	1	398500 357300

Map ID	Details	Quadrant Reference (Compass Direction)	Estimated Distance From Site	Contact	NGR
	River Quality Name: Churnet R GQA Grade: River Quality B Reach: Abbey Green Road Br To Bridgend Estimated Distance (km): .8 Flow Rate: Flow less than 1.25 cumecs Flow Type: River Year: 2000	A17NW (NW)	979	1	397800 357074
37	Water Abstractions Operator: British Trimmings (Leek) Ltd Licence Number: 03/28/30/0019 Permit Version: 100 Location: Ball Haye Road, Leek - Borehole Authority: Environment Agency, Midlands Region Abstraction: Textiles And Leather: Process Water Abstraction Type: Water may be abstracted from a single point Source: Groundwater Daily Rate (m3): Not Supplied Yearly Rate (m3): Not Supplied Details: Ball Haye Road, Leek - Borehole Authorised Start: 01 April Authorised End: 31 March Permit Start Date: 9th August 1996 Permit End Date: Not Supplied Positional Accuracy: Located by supplier to within 100m	A18SE (NE)	633	1	398800 356910
38	Water Abstractions Operator: Avon Holdings (Wolverhampton) Limited Licence Number: 03/28/30/0158 Permit Version: 100 Location: Maple House - Well Authority: Environment Agency, Midlands Region Abstraction: General Farming And Domestic Abstraction Type: Water may be abstracted from a single point Source: Groundwater Daily Rate (m3): Not Supplied Yearly Rate (m3): Not Supplied Details: Maple House - Borehole Authorised Start: 01 April Authorised End: 31 March Permit Start Date: 16th November 1972 Permit End Date: Not Supplied Positional Accuracy: Located by supplier to within 10m	A17NE (NW)	740	1	398100 357000
39	Water Abstractions Operator: The Brindley Mill Preservation Trust Licence Number: 03/28/30/0173 Permit Version: 100 Location: River Churnet Authority: Environment Agency, Midlands Region Abstraction: Production Of Energy: Mechanical Non Electrical: Milling & Water Power Other Than Electricity Generation Abstraction Type: Water may be abstracted from a single point Source: Surface Daily Rate (m3): Not Supplied Yearly Rate (m3): Not Supplied Details: Brindley Mill - River Churnet Authorised Start: 01 April Authorised End: 31 March Permit Start Date: 23rd February 1974 Permit End Date: Not Supplied Positional Accuracy: Located by supplier to within 10m	A17SW (NW)	939	1	397700 356900
	Water Abstractions Operator: Sir Thomas & Arthur Wardle Licence Number: 03/28/30/0117/2 Permit Version: Not Supplied Location: River Churnet (See 3/28/30/208) Authority: Environment Agency, Midlands Region Abstraction: Industrial Cooling (Miscellaneous) Abstraction Type: Not Supplied Source: Surface Daily Rate (m3): 0 Yearly Rate (m3): 0 Details: Not Supplied Authorised Start: Not Supplied Authorised End: Not Supplied Permit Start Date: Not Supplied Permit End Date: Not Supplied Positional Accuracy: Located by supplier to within 100m	A17NW (NW)	1079	1	397600 357000

Map ID	Details	Quadrant Reference (Compass Direction)	Estimated Distance From Site	Contact	NGR
	Water Abstractions Operator: Churnet Works Estates Limited Licence Number: 03/28/30/0208 Permit Version: 104 Location: Churnet Works - River Churnet Authority: Environment Agency, Midlands Region Abstraction: Textiles & Leather: Non-Evaporative Cooling Abstraction Type: Water may be abstracted from a single point Source: Surface Daily Rate (m3): Not Supplied Yearly Rate (m3): Not Supplied Details: Churnet Works, Leek, Staffs Authorised Start: 01 April Authorised End: 31 March Permit Start Date: 1st April 2005 Permit End Date: Not Supplied Positional Accuracy: Located by supplier to within 10m	A17NW (NW)	1117	1	397590 357050
	Water Abstractions Operator: Churnet Works Estates Limited Licence Number: 03/28/30/0208 Permit Version: 104 Location: Churnet Works - River Churnet Authority: Environment Agency, Midlands Region Abstraction: Textiles And Leather: Process Water Abstraction Type: Water may be abstracted from a single point Source: Surface Daily Rate (m3): Not Supplied Yearly Rate (m3): Not Supplied Details: Churnet Works, Leek, Staffs Authorised Start: 01 April Authorised End: 31 March Permit Start Date: 1st April 2005 Permit End Date: Not Supplied Positional Accuracy: Located by supplier to within 10m	A17NW (NW)	1117	1	397590 357050
	Water Abstractions Operator: Churnet Works Estates Limited Licence Number: 03/28/30/0208 Permit Version: 104 Location: Churnet Works - River Churnet Authority: Environment Agency, Midlands Region Abstraction: Private Water Undertaking: General Use (Medium Loss) Abstraction Type: Water may be abstracted from a single point Source: Surface Daily Rate (m3): Not Supplied Yearly Rate (m3): Not Supplied Details: Churnet Works, Leek, Staffs Authorised Start: 01 April Authorised End: 31 March Permit Start Date: 1st April 2005 Permit End Date: Not Supplied Positional Accuracy: Located by supplier to within 10m	A17NW (NW)	1117	1	397590 357050
	Water Abstractions Operator: Norcart Enterprises Limited Licence Number: 03/28/30/0208 Permit Version: 103 Location: Churnet Works - River Churnet Authority: Environment Agency, Midlands Region Abstraction: Textiles & Leather: Non-Evaporative Cooling Abstraction Type: Water may be abstracted from a single point Source: Surface Daily Rate (m3): Not Supplied Yearly Rate (m3): Not Supplied Details: Courtaulds Textiles, Churnet Works, Leek, Staffs Authorised Start: 01 April Authorised End: 31 March Permit Start Date: 6th January 2005 Permit End Date: Not Supplied Positional Accuracy: Located by supplier to within 10m	A17NW (NW)	1117	1	397590 357050

Map ID	Details	Quadrant Reference (Compass Direction)	Estimated Distance From Site	Contact	NGR
	Water Abstractions Operator: Norcart Enterprises Limited Licence Number: 03/28/30/0208 Permit Version: 103 Location: Churnet Works - River Churnet Authority: Environment Agency, Midlands Region Abstraction: Textiles And Leather: Process Water Abstraction Type: Water may be abstracted from a single point Source: Surface Daily Rate (m3): Not Supplied Yearly Rate (m3): Not Supplied Details: Courtaulds Textiles, Churnet Works, Leek, Staffs Authorised Start: 01 April Authorised End: 31 March Permit Start Date: 6th January 2005 Permit End Date: Not Supplied Positional Accuracy: Located by supplier to within 10m	A17NW (NW)	1117	1	397590 357050
	Water Abstractions Operator: Norcart Enterprises Limited Licence Number: 03/28/30/0208 Permit Version: 103 Location: Churnet Works - River Churnet Authority: Environment Agency, Midlands Region Abstraction: Private Water Undertaking: General Use (Medium Loss) Abstraction Type: Water may be abstracted from a single point Source: Surface Daily Rate (m3): Not Supplied Yearly Rate (m3): Not Supplied Details: Courtaulds Textiles, Churnet Works, Leek, Staffs Authorised Start: 01 April Authorised End: 31 March Permit Start Date: 6th January 2005 Permit End Date: Not Supplied Positional Accuracy: Located by supplier to within 10m	A17NW (NW)	1117	1	397590 357050
	Water Abstractions Operator: Norcart Enterprises Limited Licence Number: 03/28/30/0208 Permit Version: 102 Location: Churnet Works - River Churnet Authority: Environment Agency, Midlands Region Abstraction: Textiles & Leather: Non-Evaporative Cooling Abstraction Type: Water may be abstracted from a single point Source: Surface Daily Rate (m3): Not Supplied Yearly Rate (m3): Not Supplied Details: Courtaulds Textiles, Churnet Works, Leek, Staffs Authorised Start: 01 April Authorised End: 31 March Permit Start Date: 17th May 1999 Permit End Date: Not Supplied Positional Accuracy: Located by supplier to within 10m	A17NW (NW)	1117	1	397590 357050
	Water Abstractions Operator: Norcart Enterprises Limited Licence Number: 03/28/30/0208 Permit Version: 102 Location: Churnet Works - River Churnet Authority: Environment Agency, Midlands Region Abstraction: Textiles And Leather: Process Water Abstraction Type: Water may be abstracted from a single point Source: Surface Daily Rate (m3): Not Supplied Yearly Rate (m3): Not Supplied Details: Courtaulds Textiles, Churnet Works, Leek, Staffs Authorised Start: 01 April Authorised End: 31 March Permit Start Date: 17th May 1999 Permit End Date: Not Supplied Positional Accuracy: Located by supplier to within 10m	A17NW (NW)	1117	1	397590 357050

Map ID	Details	Quadrant Reference (Compass Direction)	Estimated Distance From Site	Contact	NGR
	Water Abstractions Operator: Norcart Enterprises Limited Licence Number: 03/28/30/0208 Permit Version: 102 Location: Churnet Works - River Churnet Authority: Environment Agency, Midlands Region Abstraction: Private Water Undertaking: General Use (Medium Loss) Abstraction Type: Water may be abstracted from a single point Source: Surface Daily Rate (m3): Not Supplied Yearly Rate (m3): Not Supplied Details: Courtaulds Textiles, Churnet Works, Leek, Staffs Authorised Start: 01 April Authorised End: 31 March Permit Start Date: 17th May 1999 Permit End Date: Not Supplied Positional Accuracy: Located by supplier to within 10m	A17NW (NW)	1117	1	397590 357050
	Water Abstractions Operator: Courtaulds Jersey Leisurewear Licence Number: 03/28/30/0208 Permit Version: 101 Location: Churnet Works - River Churnet Authority: Environment Agency, Midlands Region Abstraction: Textiles & Leather: Non-Evaporative Cooling Abstraction Type: Water may be abstracted from a single point Source: Surface Daily Rate (m3): Not Supplied Yearly Rate (m3): Not Supplied Details: Courtaulds Textiles, Churnet Works, Leek, Staffs Authorised Start: 01 April Authorised End: 31 March Permit Start Date: 16th June 1998 Permit End Date: Not Supplied Positional Accuracy: Located by supplier to within 100m	A17NW (NW)	1117	1	397590 357050
	Water Abstractions Operator: Courtaulds Jersey Leisurewear Licence Number: 03/28/30/0208 Permit Version: 101 Location: Churnet Works - River Churnet Authority: Environment Agency, Midlands Region Abstraction: Private Water Undertaking: General Use (Medium Loss) Abstraction Type: Water may be abstracted from a single point Source: Surface Daily Rate (m3): Not Supplied Yearly Rate (m3): Not Supplied Details: Courtaulds Textiles, Churnet Works, Leek, Staffs Authorised Start: 01 April Authorised End: 31 March Permit Start Date: 16th June 1998 Permit End Date: Not Supplied Positional Accuracy: Located by supplier to within 10m	A17NW (NW)	1117	1	397590 357050
	Water Abstractions Operator: Courtaulds Jersey Leisurewear Licence Number: 03/28/30/0208 Permit Version: 101 Location: Churnet Works - River Churnet Authority: Environment Agency, Midlands Region Abstraction: Textiles And Leather: Process Water Abstraction Type: Water may be abstracted from a single point Source: Surface Daily Rate (m3): Not Supplied Yearly Rate (m3): Not Supplied Details: Courtaulds Textiles, Churnet Works, Leek, Staffs Authorised Start: 01 April Authorised End: 31 March Permit Start Date: 16th June 1998 Permit End Date: Not Supplied Positional Accuracy: Located by supplier to within 10m	A17NW (NW)	1117	1	397590 357050

Map ID	Details	Quadrant Reference (Compass Direction)	Estimated Distance From Site	Contact	NGR
	Water Abstractions Operator: Churnet Works Estates Limited Licence Number: 03/28/30/0214 Permit Version: 102 Location: Macclesfield Road, Leek - Borehole Authority: Environment Agency, Midlands Region Abstraction: Textiles & Leather: Non-Evaporative Cooling Abstraction Type: Water may be abstracted from a single point Source: Groundwater Daily Rate (m3): Not Supplied Yearly Rate (m3): Not Supplied Details: Land At Churnet Works,Leek Authorised Start: 01 April Authorised End: 31 March Permit Start Date: 1st April 2005 Permit End Date: Not Supplied Positional Accuracy: Located by supplier to within 10m	A17NW (NW)	1135	1	397560 357040
	Water Abstractions Operator: Churnet Works Estates Limited Licence Number: 03/28/30/0214 Permit Version: 102 Location: Macclesfield Road, Leek - Borehole Authority: Environment Agency, Midlands Region Abstraction: Textiles And Leather: Process Water Abstraction Type: Water may be abstracted from a single point Source: Groundwater Daily Rate (m3): Not Supplied Yearly Rate (m3): Not Supplied Details: Land At Churnet Works,Leek Authorised Start: 01 April Authorised End: 31 March Permit Start Date: 1st April 2005 Permit End Date: Not Supplied Positional Accuracy: Located by supplier to within 10m	A17NW (NW)	1135	1	397560 357040
	Water Abstractions Operator: Norcart Enterprises Limited Licence Number: 03/28/30/0214 Permit Version: 101 Location: Macclesfield Road, Leek - Borehole Authority: Environment Agency, Midlands Region Abstraction: Textiles & Leather: Non-Evaporative Cooling Abstraction Type: Water may be abstracted from a single point Source: Groundwater Daily Rate (m3): Not Supplied Yearly Rate (m3): Not Supplied Details: Land At Leek,Staffs Authorised Start: 01 April Authorised End: 31 March Permit Start Date: 6th January 2005 Permit End Date: Not Supplied Positional Accuracy: Located by supplier to within 10m	A17NW (NW)	1135	1	397560 357040
	Water Abstractions Operator: Norcart Enterprises Limited Licence Number: 03/28/30/0214 Permit Version: 101 Location: Macclesfield Road, Leek - Borehole Authority: Environment Agency, Midlands Region Abstraction: Textiles And Leather: Process Water Abstraction Type: Water may be abstracted from a single point Source: Groundwater Daily Rate (m3): Not Supplied Yearly Rate (m3): Not Supplied Details: Land At Leek,Staffs Authorised Start: 01 April Authorised End: 31 March Permit Start Date: 6th January 2005 Permit End Date: Not Supplied Positional Accuracy: Located by supplier to within 10m	A17NW (NW)	1135	1	397560 357040

Map ID	Details	Quadrant Reference (Compass Direction)	Estimated Distance From Site	Contact	NGR
	Water Abstractions Operator: Norcart Enterprises Limited Licence Number: 03/28/30/0214 Permit Version: 100 Location: Macclesfield Road, Leek - Borehole Authority: Environment Agency, Midlands Region Abstraction: Textiles & Leather: Non-Evaporative Cooling Abstraction Type: Water may be abstracted from a single point Source: Groundwater Daily Rate (m3): Not Supplied Yearly Rate (m3): Not Supplied Details: Land At Leek,Staffs Authorised Start: 01 April Authorised End: 31 March Permit Start Date: 9th June 1998 Permit End Date: Not Supplied Positional Accuracy: Located by supplier to within 10m	A17NW (NW)	1135	1	397560 357040
	Water Abstractions Operator: Norcart Enterprises Limited Licence Number: 03/28/30/0214 Permit Version: 100 Location: Macclesfield Road, Leek - Borehole Authority: Environment Agency, Midlands Region Abstraction: Textiles And Leather: Process Water Abstraction Type: Water may be abstracted from a single point Source: Groundwater Daily Rate (m3): Not Supplied Yearly Rate (m3): Not Supplied Details: Land At Leek,Staffs Authorised Start: 01 April Authorised End: 31 March Permit Start Date: 9th June 1998 Permit End Date: Not Supplied Positional Accuracy: Located by supplier to within 10m	A17NW (NW)	1135	1	397560 357040
	Water Abstractions Operator: Sir Thomas & Arthur Wardle Licence Number: 03/28/30/0117/1 Permit Version: Not Supplied Location: Churnet Works Authority: Environment Agency, Midlands Region Abstraction: Industrial Cooling (Miscellaneous) Abstraction Type: Not Supplied Source: Surface Daily Rate (m3): 2727 Yearly Rate (m3): 73986 Details: Not Supplied Authorised Start: Not Supplied Authorised End: Not Supplied Permit Start Date: Not Supplied Permit End Date: Not Supplied Positional Accuracy: Located by supplier to within 100m	A17NW (NW)	1135	1	397560 357040
	Water Abstractions Operator: Courtaulds Fine Chemicals Licence Number: 03/28/30/01292 Permit Version: Not Supplied Location: Courtaulds Fibres Ltd Authority: Environment Agency, Midlands Region Abstraction: Industrial Processing (Miscellaneous) Abstraction Type: Not Supplied Source: Surface Daily Rate (m3): 1831 Yearly Rate (m3): 347391 Details: Not Supplied Authorised Start: Not Supplied Authorised End: Not Supplied Permit Start Date: Not Supplied Permit End Date: Not Supplied Positional Accuracy: Located by supplier to within 100m	A16NE (NW)	1289	1	397450 357150

Map ID	Details	Quadrant Reference (Compass Direction)	Estimated Distance From Site	Contact	NGR
	Water Abstractions Operator: Tessengerlo Fine Chemicals Ltd Licence Number: 03/28/30/0129 Permit Version: 103 Location: Bridge End,Leek - River Churnet Authority: Environment Agency, Midlands Region Abstraction: Petrochemicals: Evaporative Cooling Abstraction Type: Water may be abstracted from a single point Source: Surface Daily Rate (m3): Not Supplied Yearly Rate (m3): Not Supplied Details: Bridge End Works, Leek, Staffordshire Authorised Start: 01 April Authorised End: 31 March Permit Start Date: 3rd December 2002 Permit End Date: Not Supplied Positional Accuracy: Located by supplier to within 10m	A16NE (NW)	1303	1	397410 357120
	Water Abstractions Operator: Tessengerlo Fine Chemicals Ltd Licence Number: 03/28/30/0129 Permit Version: 103 Location: Bridge End,Leek - River Churnet Authority: Environment Agency, Midlands Region Abstraction: Petrochemicals: Process Water Abstraction Type: Water may be abstracted from a single point Source: Surface Daily Rate (m3): Not Supplied Yearly Rate (m3): Not Supplied Details: Bridge End Works, Leek, Staffordshire Authorised Start: 01 April Authorised End: 31 March Permit Start Date: 3rd December 2002 Permit End Date: Not Supplied Positional Accuracy: Located by supplier to within 10m	A16NE (NW)	1303	1	397410 357120
	Water Abstractions Operator: Tessengerlo Fine Chemicals Ltd Licence Number: 03/28/30/0129 Permit Version: 102 Location: Bridge End,Leek - River Churnet Authority: Environment Agency, Midlands Region Abstraction: Petrochemicals: Process Water Abstraction Type: Water may be abstracted from a single point Source: Surface Daily Rate (m3): Not Supplied Yearly Rate (m3): Not Supplied Details: Courtaulds Fibres Ltd,Leek Authorised Start: 01 April Authorised End: 31 March Permit Start Date: 22nd November 2001 Permit End Date: Not Supplied Positional Accuracy: Located by supplier to within 10m	A16NE (NW)	1303	1	397410 357120
	Water Abstractions Operator: Courtaulds Fine Chemicals Licence Number: 03/28/30/0129 Permit Version: 100 Location: Bridge End,Leek - River Churnet Authority: Environment Agency, Midlands Region Abstraction: Petrochemicals: Process Water Abstraction Type: Water may be abstracted from a single point Source: Surface Daily Rate (m3): Not Supplied Yearly Rate (m3): Not Supplied Details: Courtaulds Fibres Ltd,Leek Authorised Start: 01 April Authorised End: 31 March Permit Start Date: 9th December 1985 Permit End Date: Not Supplied Positional Accuracy: Located by supplier to within 100m	A16NE (NW)	1303	1	397410 357120

Map ID	Details	Quadrant Reference (Compass Direction)	Estimated Distance From Site	Contact	NGR
	Water Abstractions Operator: Mr R W Mycock Licence Number: 03/28/30/0054 Permit Version: 100 Location: Home Farm - Collecting Chamber Authority: Environment Agency, Midlands Region Abstraction: General Farming And Domestic Abstraction Type: Water may be abstracted from a single point Source: Groundwater Daily Rate (m3): Not Supplied Yearly Rate (m3): Not Supplied Details: Home Farm - Collecting Chamber Authorised Start: 01 April Authorised End: 31 March Permit Start Date: 18th November 1965 Permit End Date: Not Supplied Positional Accuracy: Located by supplier to within 10m	A22SW (NW)	1376	1	397700 357500
	Water Abstractions Operator: Severn Trent Water Licence Number: 03/28/30/0184 Permit Version: Not Supplied Location: Abbey Green P.S. Authority: Environment Agency, Midlands Region Abstraction: Public Water Supply Abstraction Type: Not Supplied Source: Borehole Daily Rate (m3): 10000 Yearly Rate (m3): 3650438 Details: Status: Revoked; Lapsed Or Cancelled Authorised Start: Not Supplied Authorised End: Not Supplied Permit Start Date: Not Supplied Permit End Date: Not Supplied Positional Accuracy: Located by supplier to within 100m	A22NE (N)	1399	1	397970 357665
	Water Abstractions Operator: Severn Trent Water Limited Licence Number: 03/28/30/0184 Permit Version: 100 Location: Abbey Green Pumping Station - Borehole Authority: Environment Agency, Midlands Region Abstraction: Public Water Supply: Potable Water Supply - Direct Abstraction Type: Water may be abstracted from a single point Source: Groundwater Daily Rate (m3): Not Supplied Yearly Rate (m3): Not Supplied Details: Abbey Green Pumping Station - Borehole Authorised Start: 01 April Authorised End: 31 March Permit Start Date: 12th March 1996 Permit End Date: Not Supplied Positional Accuracy: Located by supplier to within 100m	A22NE (N)	1403	1	397970 357670
	Water Abstractions Operator: Westwood Golf Club Licence Number: 03/28/30/0218 Permit Version: 1 Location: Westwood Golf Club (River Churnet) Authority: Environment Agency, Midlands Region Abstraction: General Agriculture: Spray Irrigation - Direct Abstraction Type: Water may be abstracted from a single point Source: Surface Daily Rate (m3): Not Supplied Yearly Rate (m3): Not Supplied Details: Westwood Golf Club, Leek Authorised Start: 01 April Authorised End: 31 October Permit Start Date: 11th October 2005 Permit End Date: Not Supplied Positional Accuracy: Located by supplier to within 10m	A6SE (SW)	1452	1	397390 355310

Map ID	Details	Quadrant Reference (Compass Direction)	Estimated Distance From Site	Contact	NGR
	Water Abstractions Operator: Mr J G Owen Licence Number: 03/28/30/0028 Permit Version: 100 Location: South Hillswood Farm - Well Authority: Environment Agency, Midlands Region Abstraction: General Farming And Domestic Abstraction Type: Water may be abstracted from a single point Source: Groundwater Daily Rate (m3): Not Supplied Yearly Rate (m3): Not Supplied Details: South Hillswood Farm Authorised Start: 01 April Authorised End: 31 March Permit Start Date: 1st December 1982 Permit End Date: Not Supplied Positional Accuracy: Located by supplier to within 10m	(N)	1964	1	398800 358300
	Groundwater Vulnerability Geological Classification: Major Aquifer (Highly permeable) - These are highly permeable formations usually with a known or probable presence of significant fracturing. They may be highly productive and able to support large abstractions for public water supply and other purposes Soil Classification: Soils of High Leaching Potential (U) - Soil information for restored mineral workings and urban areas is based on fewer observations than elsewhere. A worst case vulnerability classification (H) assumed, until proved otherwise Map Sheet: Sheet 17 Derbyshire & North Staffordshire Scale: 1:100,000	A13NE (E)	0	1	398561 356329
	Drift Deposits None				
40	Source Protection Zones Name: Various Source: Environment Agency, Head Office Reference: Not Supplied Type: Zone III (Total Catchment): The total area needed to support the discharge from the protected groundwater source.	A13NE (E)	0	1	398570 356325
	Extreme Flooding from Rivers or Sea without Defences None				
	Flooding from Rivers or Sea without Defences None				
	Areas Benefiting from Flood Defences None				
	Flood Water Storage Areas None				
	Flood Defences None				

Map ID	Details	Quadrant Reference (Compass Direction)	Estimated Distance From Site	Contact	NGR
41	BGS Recorded Landfill Sites Site Name: Fowlchurch Refuse Tip Location: GREEN LEEK, Staffs Authority: British Geological Survey, National Geoscience Information Service Ground Water: Information not available Surface Water: Information not available Geology: N/A Positional Accuracy: Positioned by the supplier Boundary Accuracy: Moderate	A18NE (N)	941	6	398695 357278
42	Historical Landfill Sites Licence Holder: British Trimmings (Leek) Limited Location: Leek, Staffordshire Name: British Trimmings, Ball Haye Road Operator Location: Not Supplied Boundary Accuracy: As Supplied Provider Reference: EAHLD28810 First Input Date: 31st December 1977 Last Input Date: 31st December 1992 Specified Waste Type: Deposited Waste included Inert, Industrial and Commercial Waste EA Waste Ref: Not Supplied Regis Ref: Not Supplied WRC Ref: Not Supplied BGS Ref: Not Supplied Other Ref: 1/E/77/0009, WDL/B03, 9999/9957	A19SW (NE)	604	1	398835 356852
43	Historical Landfill Sites Licence Holder: C and C Diesels Location: Burton Street, Leek, Staffordshire Name: Rear Of Station Garage Operator Location: Not Supplied Boundary Accuracy: As Supplied Provider Reference: EAHLD28855 First Input Date: Not Supplied Last Input Date: Not Supplied Specified Waste Type: Deposited Waste included Inert Waste EA Waste Ref: Not Supplied Regis Ref: Not Supplied WRC Ref: Not Supplied BGS Ref: Not Supplied Other Ref: C38, 1/A/89/0313, 9999/9983	A12SW (W)	713	1	397789 356072
44	Historical Landfill Sites Licence Holder: Not Supplied Location: Weston Street And Prince Street, Leek, Staffordshire Name: Land Between Weston Street And Prince Street Operator Location: Not Supplied Boundary Accuracy: As Supplied Provider Reference: EAHLD28854 First Input Date: Not Supplied Last Input Date: Not Supplied Specified Waste Type: Not Supplied EA Waste Ref: Not Supplied Regis Ref: Not Supplied WRC Ref: Not Supplied BGS Ref: Not Supplied Other Ref: STAFFORDSHIRE MOORLANDS 14, 9999/9424	A19SE (NE)	840	1	399177 356836
45	Historical Landfill Sites Licence Holder: Croda Leek Limited Location: Barnfield Road, Leek, Staffordshire Name: Croda Leek Limited Operator Location: Not Supplied Boundary Accuracy: As Supplied Provider Reference: EAHLD28813 First Input Date: 31st December 1960 Last Input Date: 1st October 1980 Specified Waste Type: Deposited Waste included Inert, Industrial and Commercial Waste EA Waste Ref: Not Supplied Regis Ref: Not Supplied WRC Ref: Not Supplied BGS Ref: Not Supplied Other Ref: 1/D/77/0118, WDL/C01, 9999/9961	A7SE (SW)	872	1	398039 355511

Map ID	Details	Quadrant Reference (Compass Direction)	Estimated Distance From Site	Contact	NGR
46	Historical Landfill Sites Licence Holder: Staffordshire County Council Location: Fowlchurch Road, Ball Haye Green, Leek, Staffordshire Name: Fowlchurch Landfill Site/Tip Operator Location: Not Supplied Boundary Accuracy: As Supplied Provider Reference: EAHLD28852 First Input Date: 4th August 1969 Last Input Date: 25th October 1995 Specified Waste Type: Deposited Waste included Inert, Industrial, Commercial and Household Waste EA Waste Ref: Not Supplied Regis Ref: Not Supplied WRC Ref: Not Supplied BGS Ref: 562 Other Ref: TZ08, WDLZ8, 1/F/77/0036, 9999/9951, STAFFORDSHIRE MOORLANDS 12, 42351, 1/F/93/0521	A18NE (N)	947	1	398698 357283
47	Licensed Waste Management Facilities (Landfill Boundaries) Name: Staffordshire C C - Fowlchurch Landfill Site Licence Number: 42351 Location: Fowlchurch Landfill Site, Fowlchurch Road, Ball Haye, Leek, Staffs, ST10 6BH Licence Holder: Staffordshire County Council Authority: Environment Agency - Midlands Region, Upper Trent Area Site Category: Household, Commercial And Industrial Waste Landfills Max Input Rate: Not Supplied Licence Status: Active Issued: 26th March 1993 Positional Accuracy: Positioned by the supplier Boundary Accuracy: As Supplied	A18NE (N)	947	1	398698 357283
48	Licensed Waste Management Facilities (Locations) Licence Number: 42273 Location: Fowlchurch Depot, Ball Haye Green, Leek, Staffordshire, ST13 6BH Operator Name: Staffordshire Moorlands District Council Operator Location: Fowlchurch Depot, Ball Haye Green, Leek, Staffs, ST13 6BH Authority: Environment Agency - Midlands Region, Upper Trent Area Site Category: Household, Commercial And Industrial Transfer Stations Licence Status: Issued Issued: 5th October 1992 Last Modified: Not Supplied Expires: Not Supplied Suspended: Not Supplied Revoked: Not Supplied Surrendered: Not Supplied IPPC Reference: Not Supplied Positional Accuracy: Located by supplier to within 10m	A18NE (N)	862	1	398698 357196
49	Licensed Waste Management Facilities (Locations) Licence Number: 42350 Location: Fowlchurch Waste Transfer Station, Fowlchurch Road, Ball Haye, Leek, Staffordshire, ST13 6BH Operator Name: Staffordshire County Council Operator Location: Development Services, Riverway, Stafford, Staffs, ST16 3TJ Authority: Environment Agency - Midlands Region, Upper Trent Area Site Category: Household, Commercial And Industrial Transfer Stations Licence Status: Transferred Issued: 26th March 1993 Last Modified: Not Supplied Expires: Not Supplied Suspended: Not Supplied Revoked: Not Supplied Surrendered: Not Supplied IPPC Reference: Not Supplied Positional Accuracy: Located by supplier to within 10m	A18NE (N)	927	1	398670 357269
49	Licensed Waste Management Facilities (Locations) Licence Number: 42351 Location: Fowlchurch Landfill Site, Fowlchurch Road, Ball Haye, Leek, Staffordshire, ST10 6BH Operator Name: Staffordshire County Council Operator Location: Greenhall, Lichfield Road, Stafford, Staffs, ST17 4LA Authority: Environment Agency - Midlands Region, Upper Trent Area Site Category: Household, Commercial And Industrial Waste Landfills Licence Status: Closed Issued: 26th March 1993 Last Modified: 13th August 2003 Expires: Not Supplied Suspended: Not Supplied Revoked: Not Supplied Surrendered: Not Supplied IPPC Reference: Not Supplied Positional Accuracy: Located by supplier to within 10m	A18NE (N)	954	1	398694 357292

Map ID	Details	Quadrant Reference (Compass Direction)	Estimated Distance From Site	Contact	NGR
	Local Authority Landfill Coverage Name: Staffordshire County Council - Has supplied landfill data		0	3	391698 351934
	Local Authority Landfill Coverage Name: Staffordshire Moorlands District Council - Landfill data has been supplied by another authority		0	2	391698 351934
50	Local Authority Recorded Landfill Sites Location: Land Between Weston Street & Prince Street, Leek Reference: 14 Authority: Staffordshire County Council, Waste Management Last Reported Unknown Status: Types of Waste: Not Supplied Date of Closure: Not Supplied Positional Accuracy: Positioned by the supplier Boundary Quality: Moderate	A19SW (NE)	737	3	399081 356792
51	Local Authority Recorded Landfill Sites Location: Fowlchurch Reference: 12 Authority: Staffordshire County Council, Waste Management Last Reported Unknown Status: Types of Waste: Not Supplied Date of Closure: Not Supplied Positional Accuracy: Positioned by the supplier Boundary Quality: Moderate	A18NE (N)	929	3	398684 357269
52	Registered Landfill Sites Licence Holder: British Trimmings (Leek) Ltd Licence Reference: 1/E/77/0009 (B 3) Site Location: Ball Haye Road, LEEK, Staffordshire, ST13 6AV Licence Easting: 398800 Licence Northing: 356900 Operator Location: As Site Address Authority: Environment Agency - Midlands Region, Upper Trent Area Site Category: Landfill Max Input Rate: Very Small (Less than 10,000 tonnes per year) Waste Source: Only waste produced on site Restrictions: Status: Licence lapsed/cancelled/defunct/not applicable/surrenderedCancelled Dated: 21st March 1983 Preceded By: Not Given Licence: Superseded By: Not Given Licence: Positional Accuracy: Manually positioned to the road within the address or location Boundary Accuracy: Not Applicable Authorised Waste: Ash Flue Sweepings (Ex. Works) Hardcore And Rubble Prohibited Waste: Liquid Wastes Notifiable Wastes Sludge Wastes	A18SE (NE)	525	1	398753 356812
53	Registered Landfill Sites Licence Holder: C & C Diesels Licence Reference: 1/A/89/0313 (C38) Site Location: Rear Of Station Garage, Burton Street, Leek, Staffordshire Licence Easting: 397850 Licence Northing: 356000 Operator Location: As Site Address Authority: Environment Agency - Midlands Region, Upper Trent Area Site Category: Landfill Max Input Rate: Undefined Waste Source: Only waste produced on site Restrictions: Status: Licence lapsed/cancelled/defunct/not applicable/surrenderedCancelled Dated: 1st June 1988 Preceded By: Not Given Licence: Superseded By: Not Given Licence: Positional Accuracy: Manually positioned to the road within the address or location Boundary Accuracy: Not Applicable Authorised Waste: Inert Waste	A12SE (SW)	588	1	397940 356044

Map ID	Details	Quadrant Reference (Compass Direction)	Estimated Distance From Site	Contact	NGR
54	Registered Landfill Sites Licence Holder: Croda (Leek) Ltd Licence Reference: 1/D/77/0118 (C 1) Site Location: Barnfield Road (Landfill At Croda Works), Leek, Staffordshire Licence Easting: 398100 Licence Northing: 355300 Operator Location: As Site Address Authority: Environment Agency - Midlands Region, Upper Trent Area Site Category: Landfill Max Input Rate: Small (Equal to or greater than 10,000 and less than 25,000 tonnes per year) Waste Source: No known restriction on source of waste Restrictions: Status: Licence lapsed/cancelled/defunct/not applicable/surrenderedCancelled Dated: 15th April 1983 Preceded By: Not Given Licence: Superseded By: Not Given Licence: Positional Accuracy: Manually positioned to the road within the address or location Boundary Accuracy: Not Applicable Authorised Waste: Excavated Natural Materials \$ Hardcore And Rubble Prohibited Waste: Liquid Wastes Notifiable Wastes Sludge Wastes	A7SE (S)	932	1	398137 355393
55	Registered Landfill Sites Licence Holder: F Bode & Son Ltd Licence Reference: 1/D/77/0101 (B26) Site Location: Rear Of Factory Premises Adj., Ball Haye Green Recreation Ground, Leek, Staffordshire, St13 6bw Licence Easting: 399000 Licence Northing: 357300 Operator Location: As Site Address Authority: Environment Agency - Midlands Region, Upper Trent Area Site Category: Landfill Max Input Rate: Very Small (Less than 10,000 tonnes per year) Waste Source: Only waste produced on site Restrictions: Status: Licence lapsed/cancelled/defunct/not applicable/surrenderedCancelled Dated: 31st March 1983 Preceded By: Not Given Licence: Superseded By: Not Given Licence: Positional Accuracy: Manually positioned to the road within the address or location Boundary Accuracy: Not Applicable Authorised Waste: Excavated Natural Materials \$ Hardcore And Rubble Prohibited Waste: Liquid Wastes Notifiable Wastes Sludge Wastes	A19NW (NE)	971	1	398955 357211
56	Registered Waste Transfer Sites Licence Holder: R Bestwick t/a Leek Waste Disposal Licence Reference: 1/B/87/0298 (B40) Site Location: Plot 5 Town Yard Industrial Estate, Station Street, Leek, Staffordshire Operator Location: 1 Rennie Crescent, Cheddleton, LEEK, Staffordshire, ST13 7HD Authority: Environment Agency - Midlands Region, Upper Trent Area Site Category: Transfer Max Input Rate: Undefined Waste Source: No known restriction on source of waste Restrictions: Licence Status: Licence lapsed/cancelled/defunct/not applicable/surrenderedCancelled Dated: 1st December 1987 Preceded By: Not Given Licence: Superseded By: Not Given Licence: Positional Accuracy: Manually positioned to the address or location Boundary Quality: Not Supplied Authorised Waste: General Skip Waste -Inert Ind./Com.	A12SE (W)	450	1	398030 356180

Map ID	Details	Quadrant Reference (Compass Direction)	Estimated Distance From Site	Contact	NGR
57	<p>Registered Waste Transfer Sites</p> <p>Licence Holder: 3 C Waste Ltd Licence Reference: 1/K/93/0520 (TZ45) Site Location: Fowlchurch Household Waste/Recyc.Centre, Fowlchurch Road, Ball Haye Green, Leek, Staffordshire</p> <p>Operator Location: 3 Sidings Court, White Rose Way, DONCASTER, South Yorkshire, DN4 5NU Authority: Environment Agency - Midlands Region, Upper Trent Area Site Category: Civic Amenity Max Input Rate: Medium (Equal to or greater than 25,000 and less than 75,000 tonnes per year)</p> <p>Waste Source: No known restriction on source of waste Restrictions: Licence Status: Operational as far as is knownOperational Dated: 26th March 1993 Preceded By: 1/K/93/0520 (TZ45) Licence: Superseded By: Not Given Licence: Positional Accuracy: Manually positioned to the address or location Boundary Quality: Not Supplied Authorised Waste: Bonded/Cement Asbestos Dry Commercial Waste Dry Household Waste Dry Industrial Wastes Lead/Acid Batteries Max.Waste Permitted By Licence Mineral Oils</p> <p>Prohibited Waste: Clinical - As In Control.Waste Regs'92 Difficult Wastes (As In Wmp.26) Drummed Waste Liquid Wastes Pcb'S And Analogues Powder/Likely Cause Airborne Dust Sludge Wastes Spec.Waste (Epa'90:S62/1996 Regs)N.O.S</p>	A18NE (N)	928	1	398670 357270
57	<p>Registered Waste Transfer Sites</p> <p>Licence Holder: 3 C Waste Ltd Licence Reference: 1/K/93/0520 (TZ45) Site Location: Fowlchurch Household Waste Site, Fowlchurch Road, Ball Haye, Leek, Staffordshire</p> <p>Operator Location: 3 Hilliards Court, Chester Business Park, Wrexham Road, CHESTER, Cheshire, CH4 9QX Authority: Environment Agency - Midlands Region, Upper Trent Area Site Category: Civic Amenity Max Input Rate: Medium (Equal to or greater than 25,000 and less than 75,000 tonnes per year)</p> <p>Waste Source: No known restriction on source of waste Restrictions: Licence Status: Record supersededSuperseded Dated: 1st March 1993 Preceded By: 1/K/92/0457 (Z45) Licence: Superseded By: 1/K/93/0520 (TZ45) Licence: Positional Accuracy: Manually positioned to the address or location Boundary Quality: Not Supplied Authorised Waste: Household Waste</p>	A18NE (N)	928	1	398670 357270
57	<p>Registered Waste Transfer Sites</p> <p>Licence Holder: Staffordshire C.C. Licence Reference: 1/K/92/0457 (Z45) Site Location: Fowlchurch Road, C/A & Recycling Site, Leek, Staffordshire Operator Location: 4 Chapel Street, STAFFORD, Staffordshire, ST14 2BX Authority: Environment Agency - Midlands Region, Upper Trent Area Site Category: Civic Amenity Max Input Rate: Medium (Equal to or greater than 25,000 and less than 75,000 tonnes per year)</p> <p>Waste Source: No known restriction on source of waste Restrictions: Licence Status: Licence lapsed/cancelled/defunct/not applicable/surrenderedCancelled Dated: 1st October 1992 Preceded By: Not Given Licence: Superseded By: 1/K/93/0520 (Tz45) Licence: Positional Accuracy: Manually positioned to the address or location Boundary Quality: Not Supplied Authorised Waste: Household Waste Delivered By Public</p>	A18NE (N)	928	1	398670 357270

Map ID	Details	Quadrant Reference (Compass Direction)	Estimated Distance From Site	Contact	NGR
57	<p>Registered Waste Transfer Sites</p> <p>Licence Holder: Staffordshire Moorlands D.C. Licence Reference: 1/C/92/0455 (S61) Site Location: Fowlchurch Depot, LEEK, Staffordshire, ST13 6BH Operator Location: As Site Address Authority: Environment Agency - Midlands Region, Upper Trent Area Site Category: Transfer Max Input Rate: Small (Equal to or greater than 10,000 and less than 25,000 tonnes per year) Waste Source: No known restriction on source of waste Restrictions: Licence Status: Operational as far as is known Dated: 5th October 1992 Preceded By: Not Given Licence: Superseded By: Not Given Licence: Positional Accuracy: Manually positioned to the address or location Boundary Quality: Not Supplied Authorised Waste: Clinical Wastes Construction And Demolition Wastes Excavation Waste Max.Storage Road Sweepings Prohibited Waste: Dredged Waste Drums/Cont'Rs, Full Or Empty Notifiable Wastes Powder/Mat'L Likely -> Airborne Dust Spec.Waste (Epa'90:S62/1996 Regs)</p>	A18NE (N)	953	1	398650 357300
58	<p>Registered Waste Treatment or Disposal Sites</p> <p>Licence Holder: Croda Universal Ltd Licence Reference: 1/J/92/0429 (C48) Site Location: Barnfield Road, Leek, Staffordshire Operator Location: As Site Address Authority: Environment Agency - Midlands Region, Upper Trent Area Site Category: Storage - with transfer Max Input Rate: Medium (Equal to or greater than 25,000 and less than 75,000 tonnes per year) Waste Source: Only waste produced on site Restrictions: Licence Status: Licence lapsed/cancelled/defunct/not applicable/surrendered Dated: 1st May 1992 Preceded By: Not Given Licence: Superseded By: Not Given Licence: Positional Accuracy: Manually positioned to the address or location Boundary Quality: Not Supplied Authorised Waste: Esters Max.Storage Waste Fat</p>	A7SE (SW)	987	1	398000 355400

Map ID	Details	Quadrant Reference (Compass Direction)	Estimated Distance From Site	Contact	NGR
59	Control of Major Accident Hazards Sites (COMAH) Name: BG PLC BG TRANSCO Location: Leek Holder Station, Woodcroft Road, LEEK, Staffordshire, ST13 5QD Reference: Not Supplied Type: Lower Tier Status: Record Ceased To Be Supplied Under COMAH Regulations Positional Accuracy: Manually positioned to the road within the address or location	A7NE (SW)	767	4	397823 355881
60	Notification of Installations Handling Hazardous Substances (NIHHS) Name: Transco. Location: Leek Holder Station, Woodcroft Road, LEEK, Staffordshire, ST13 5QD Status: Active Positional Accuracy: Manually positioned to the road within the address or location	A7NW (SW)	819	4	397757 355893
61	Planning Hazardous Substance Consents Name: British Gas Plc Location: Leek Gas Holder Station, Woodcroft Road, LEEK, Staffordshire, ST13 Authority: Staffordshire Moorlands District Council, Directorate of Development Application Ref: Sm92-1248 Hazardous Substance: Part C, Flammable Substance (Not in Parts A&B), Gas or gases flammable in air, when held as a gas, where amount held is >= 15tonnes Maximum Quantity: 0 Application date: Not Supplied Decision: Application revoked or cancelledCancelled Positional Accuracy: Manually positioned to the address or location	A12SW (SW)	760	5	397778 355982

Map ID	Details	Quadrant Reference (Compass Direction)	Estimated Distance From Site	Contact	NGR
	BGS 1:625,000 Solid Geology Description: Permian and Triassic sandstones, undifferentiated, including Bunter and Keuper	A13NE (E)	0	6	398522 356310
	Coal Mining Affected Areas In an area which may not be affected by coal mining				
	Potential for Collapsible Ground Stability Hazards No Hazard				
	Potential for Compressible Ground Stability Hazards Hazard Potential: No Hazard Source: British Geological Survey, National Geoscience Information Service	A8SE (S)	0	6	398625 355625
	Potential for Ground Dissolution Stability Hazards No Hazard				
	Potential for Landslide Ground Stability Hazards Hazard Potential: Very Low Source: British Geological Survey, National Geoscience Information Service	A13NE (NE)	0	6	398575 356375
	Potential for Landslide Ground Stability Hazards Hazard Potential: Low Source: British Geological Survey, National Geoscience Information Service	A13NE (NE)	89	6	398575 356375
	Potential for Running Sand Ground Stability Hazards Hazard Potential: No Hazard Source: British Geological Survey, National Geoscience Information Service	A8NE (S)	0	6	398675 355725
	Potential for Shrinking or Swelling Clay Ground Stability Hazards Hazard Potential: No Hazard Source: British Geological Survey, National Geoscience Information Service	A13NE (NE)	0	6	398575 356375
	Potential for Shrinking or Swelling Clay Ground Stability Hazards Hazard Potential: Very Low Source: British Geological Survey, National Geoscience Information Service	A13NE (NE)	89	6	398575 356375
	Radon Potential - Radon Affected Areas Affected Area: The property is not in a radon affected area, as less than 1% of homes are above the action level Source: British Geological Survey, National Geoscience Information Service	A8NE (SE)	0	6	398775 355800
	Radon Potential - Radon Protection Measures Protection Measure: No radon protective measures are necessary in the construction of new dwellings or extensions Source: British Geological Survey, National Geoscience Information Service	A8NE (SE)	0	6	398775 355800
	Shallow Mining Hazards No Hazard				

Map ID	Details	Quadrant Reference (Compass Direction)	Estimated Distance From Site	Contact	NGR
62	Contemporary Trade Directory Entries Name: Masons Of Leek Ltd Location: London Mills, London Street, Leek, Staffordshire, ST13 5LD Classification: Clothing & Fabrics - Manufacturers Status: Inactive Positional Accuracy: Automatically positioned to the address	A13NW (N)	0	-	398474 356352
63	Contemporary Trade Directory Entries Name: Leek Pine Location: The Mill, Duke St, Leek, Staffordshire, ST13 5LG Classification: Manufacturers Status: Inactive Positional Accuracy: Manually positioned to the address or location	A13SE (SE)	0	-	398512 356281
64	Contemporary Trade Directory Entries Name: Debfor Ltd Location: Duke St, Leek, Staffordshire, ST13 5LG Classification: Textile Manufacturing Status: Inactive Positional Accuracy: Manually positioned to the road within the address or location	A13SW (S)	26	-	398486 356230
64	Contemporary Trade Directory Entries Name: Leek Restorations Location: 2, Duke Street, Leek, Staffordshire, ST13 5LG Classification: Antiques - Repairing & Restoring Status: Active Positional Accuracy: Automatically positioned to the address	A13SW (S)	70	-	398450 356199
65	Contemporary Trade Directory Entries Name: G Richards Location: 19, Russell Street, Leek, Staffordshire, ST13 5JF Classification: Wrought Ironwork Status: Active Positional Accuracy: Automatically positioned to the address	A13NE (N)	55	-	398497 356415
65	Contemporary Trade Directory Entries Name: Roaches Contract Services Uk Ltd Location: Overfield House, 14-18, Russell Street, Leek, Staffordshire, ST13 5JF Classification: Commercial Cleaning Services Status: Inactive Positional Accuracy: Automatically positioned to the address	A13NW (N)	75	-	398461 356433
66	Contemporary Trade Directory Entries Name: Tylman Of Leek Location: 8a-10a, Leonard Street, Leek, Staffordshire, ST13 5JP Classification: Cabinet Makers Status: Active Positional Accuracy: Automatically positioned to the address	A13NE (E)	102	-	398619 356309
67	Contemporary Trade Directory Entries Name: Britannia Location: First Floor, Spout Hall, 66, St. Edward Street, Leek, Staffordshire, ST13 5DL Classification: Air Conditioning & Refrigeration Contractors Status: Active Positional Accuracy: Automatically positioned to the address	A13NW (W)	114	-	398341 356362
68	Contemporary Trade Directory Entries Name: Period Features Location: 17, Broad Street, Leek, Staffordshire, ST13 5NR Classification: Hardware Status: Active Positional Accuracy: Automatically positioned to the address	A13SW (W)	117	-	398343 356294
68	Contemporary Trade Directory Entries Name: Save Service Station Location: Broad Street, Leek, Staffordshire, ST13 5NS Classification: Petrol Filling Stations Status: Inactive Positional Accuracy: Automatically positioned to the address	A13NW (W)	143	-	398312 356311
68	Contemporary Trade Directory Entries Name: Steve Jolly Autos Location: Broad Street, Leek, Staffordshire, ST13 5NS Classification: Garage Services Status: Inactive Positional Accuracy: Automatically positioned to the address	A13NW (W)	143	-	398312 356311
69	Contemporary Trade Directory Entries Name: Controlled Software Ltd Location: 8, Fynney Street, Leek, Staffordshire, ST13 5LF Classification: Automation Systems & Equipment Status: Active Positional Accuracy: Automatically positioned to the address	A13SE (SE)	126	-	398566 356134

Map ID	Details	Quadrant Reference (Compass Direction)	Estimated Distance From Site	Contact	NGR
70	Contemporary Trade Directory Entries Name: Tompkinson Location: King St, Leek, Staffordshire, ST13 5NW Classification: Abattoirs Status: Active Positional Accuracy: Manually positioned to the road within the address or location	A13SW (SW)	138	-	398350 356231
70	Contemporary Trade Directory Entries Name: A E Moulder Location: 30, King Street, Leek, Staffordshire, ST13 5NW Classification: Musical Instrument - Manufacturers Status: Active Positional Accuracy: Automatically positioned to the address	A13SW (SW)	155	-	398346 356199
71	Contemporary Trade Directory Entries Name: Leek Auto Spares & Fantasy Autos Location: 63-67, Haywood Street, Leek, Staffordshire, ST13 5JH Classification: Car Customisation & Conversion Specialists Status: Inactive Positional Accuracy: Automatically positioned to the address	A13NE (NE)	151	-	398615 356434
71	Contemporary Trade Directory Entries Name: R S Fires & Fireplaces Location: 26 The Smithfield Centre, Leek, Staffordshire, ST13 5JW Classification: Fireplaces & Mantelpieces Status: Active Positional Accuracy: Manually positioned to the address or location	A13NE (NE)	160	-	398642 356398
71	Contemporary Trade Directory Entries Name: Photoprint Of Leek Location: 71, Haywood Street, Leek, Staffordshire, ST13 5JH Classification: Printers Status: Active Positional Accuracy: Automatically positioned to the address	A13NE (NE)	164	-	398625 356444
71	Contemporary Trade Directory Entries Name: Extraclean Location: 12, The Smithfield Centre, Leek, Staffordshire, ST13 5JW Classification: Dry Cleaners Status: Active Positional Accuracy: Automatically positioned to the address	A13NE (NE)	197	-	398663 356442
72	Contemporary Trade Directory Entries Name: Smalls Vac Centre Location: 37, St. Edward Street, Leek, Staffordshire, ST13 5DN Classification: Vacuum Cleaners - Sales & Service Status: Inactive Positional Accuracy: Automatically positioned to the address	A13NW (NW)	154	-	398349 356456
73	Contemporary Trade Directory Entries Name: Delight Of Leek Location: Getliffe Yard, 25-27 Derby St, Leek, Staffordshire, ST13 6HU Classification: Candle Manufacturers & Suppliers Status: Active Positional Accuracy: Manually positioned to the address or location	A13NE (N)	158	-	398518 356515
73	Contemporary Trade Directory Entries Name: Klick Location: 27, Derby Street, Leek, Staffordshire, ST13 6HN Classification: Photographic Processors Status: Active Positional Accuracy: Automatically positioned to the address	A13NE (N)	160	-	398525 356516
73	Contemporary Trade Directory Entries Name: Kenral Ltd Location: 1, Gaunt Buildings, Derby Street, Leek, Staffordshire, ST13 6HP Classification: Perfume Suppliers Status: Active Positional Accuracy: Automatically positioned to the address	A13NE (N)	162	-	398495 356523
74	Contemporary Trade Directory Entries Name: Sketchley Retail Ltd Location: 44-48, Derby Street, Leek, Staffordshire, ST13 5AJ Classification: Dry Cleaners Status: Inactive Positional Accuracy: Automatically positioned to the address	A13NE (NE)	166	-	398592 356486
74	Contemporary Trade Directory Entries Name: Supasnaps Location: 44-48, Derby Street, Leek, Staffordshire, ST13 5AJ Classification: Photographic Processors Status: Inactive Positional Accuracy: Automatically positioned to the address	A13NE (NE)	166	-	398592 356486

Map ID	Details	Quadrant Reference (Compass Direction)	Estimated Distance From Site	Contact	NGR
75	Contemporary Trade Directory Entries Name: Synthetic Polybulk Location: 3B Stanley St, Leek, Staffordshire, ST13 5HG Classification: Packaging Materials Manufacturers & Suppliers Status: Inactive Positional Accuracy: Manually positioned to the road within the address or location	A13NW (NW)	179	-	398376 356512
75	Contemporary Trade Directory Entries Name: The Bath Box Location: 8, Stanley Street, Leek, Staffordshire, ST13 5HG Classification: Toiletries Status: Inactive Positional Accuracy: Automatically positioned to the address	A13NW (NW)	190	-	398355 356511
75	Contemporary Trade Directory Entries Name: Blakemore & Chell Ltd Location: 3-7, Sheep Market, Leek, Staffordshire, ST13 5HN Classification: Hardware Status: Inactive Positional Accuracy: Automatically positioned to the address	A13NW (NW)	206	-	398350 356528
76	Contemporary Trade Directory Entries Name: John Morgan Location: Albion Mills, Alsop St, Leek, Staffordshire, ST13 5NZ Classification: Pet Foods & Animal Feeds Status: Inactive Positional Accuracy: Manually positioned to the address or location	A13SW (SW)	181	-	398347 356148
77	Contemporary Trade Directory Entries Name: Skinner & Son Location: 62-64, Derby Street, Leek, Staffordshire, ST13 5AN Classification: Hardware Status: Inactive Positional Accuracy: Automatically positioned to the address	A13NE (NE)	189	-	398630 356481
77	Contemporary Trade Directory Entries Name: Daveys Locker Location: 93, Haywood Street, Leek, Staffordshire, ST13 5JH Classification: Blinds, Awnings & Canopies Status: Active Positional Accuracy: Automatically positioned to the address	A13NE (NE)	206	-	398658 356471
77	Contemporary Trade Directory Entries Name: Beauty Bargains Location: 6, The Smithfield Centre, Leek, Staffordshire, ST13 5JW Classification: Perfume Suppliers Status: Inactive Positional Accuracy: Manually positioned to the address or location	A13NE (NE)	226	-	398687 356460
77	Contemporary Trade Directory Entries Name: Network Trading Location: 6, The Smithfield Centre, Leek, Staffordshire, ST13 5JW Classification: Electrical Goods Sales, Manufacturers & Wholesalers Status: Inactive Positional Accuracy: Manually positioned to the address or location	A13NE (NE)	226	-	398687 356460
78	Contemporary Trade Directory Entries Name: J A Garages Ltd Location: 25, Broad Street, Leek, Staffordshire, ST13 5NX Classification: Garage Services Status: Inactive Positional Accuracy: Automatically positioned to the address	A13SW (W)	212	-	398267 356231
78	Contemporary Trade Directory Entries Name: Denby Motors Location: 25, Broad Street, Leek, Staffordshire, ST13 5NX Classification: Car Dealers Status: Active Positional Accuracy: Automatically positioned to the address	A13SW (W)	212	-	398267 356231
78	Contemporary Trade Directory Entries Name: Bronco 4x4 Ltd Location: 25, Broad Street, Leek, Staffordshire, ST13 5NX Classification: Tyre Manufacturers & Distributors Status: Inactive Positional Accuracy: Manually positioned to the address or location	A13SW (W)	212	-	398267 356231
79	Contemporary Trade Directory Entries Name: Origin 8 Location: Getliffe Yard, Off Derby Street, Leek, Staffordshire, ST13 6HU Classification: Printers Status: Active Positional Accuracy: Manually positioned to the road within the address or location	A13NE (NE)	216	-	398611 356536

Map ID	Details	Quadrant Reference (Compass Direction)	Estimated Distance From Site	Contact	NGR
79	Contemporary Trade Directory Entries Name: Getliffes Design & Print Location: York Street Works, York Street, Leek, Staffordshire, ST13 6JE Classification: Printers Status: Inactive Positional Accuracy: Automatically positioned to the address	A13NE (NE)	229	-	398607 356554
79	Contemporary Trade Directory Entries Name: T Bown Location: 8a, Bath Street, Leek, Staffordshire, ST13 6JH Classification: Jewellery Manufacturers & Repairers Status: Inactive Positional Accuracy: Automatically positioned to the address	A13NE (NE)	249	-	398648 356548
80	Contemporary Trade Directory Entries Name: Hyde Court Denture Studio Location: Market Pl, Leek, Staffordshire, ST13 5HH Classification: Medical & Dental Laboratories Status: Active Positional Accuracy: Manually positioned within the geographical locality	A13NW (N)	227	-	398406 356576
80	Contemporary Trade Directory Entries Name: C K Catering Equipment Ltd Location: 24, Market Place, Leek, Staffordshire, ST13 5HJ Classification: Catering Equipment Status: Inactive Positional Accuracy: Automatically positioned to the address	A13NW (N)	245	-	398379 356586
81	Contemporary Trade Directory Entries Name: Wash Vacs Location: 35, Broad Street, Leek, Staffordshire, ST13 5NX Classification: Washing Machines - Servicing & Repairs Status: Active Positional Accuracy: Automatically positioned to the address	A13SW (W)	249	-	398230 356221
81	Contemporary Trade Directory Entries Name: Premier Garage Ltd Location: The Volkswagen Centre, Broad Street, Leek, Staffordshire, ST13 5NS Classification: Car Dealers Status: Active Positional Accuracy: Automatically positioned to the address	A13SW (W)	273	-	398194 356247
82	Contemporary Trade Directory Entries Name: Atlas Cleaning Ltd Location: Strangman Street, Leek, Staffordshire, ST13 5DU Classification: Commercial Cleaning Services Status: Active Positional Accuracy: Automatically positioned to the address	A13NW (NW)	250	-	398234 356457
82	Contemporary Trade Directory Entries Name: H C M Commercial Printers Location: Strangman Street, Leek, Staffordshire, ST13 5DU Classification: Printers Status: Active Positional Accuracy: Automatically positioned to the address	A13NW (NW)	250	-	398234 356457
82	Contemporary Trade Directory Entries Name: Field Street Garage Location: Field Street, Leek, Staffordshire, ST13 5DY Classification: Garage Services Status: Active Positional Accuracy: Automatically positioned to the address	A13NW (NW)	256	-	398242 356480
82	Contemporary Trade Directory Entries Name: Field Street Garage Location: Field Street, Leek, Staffordshire, ST13 5DY Classification: Garage Services Status: Inactive Positional Accuracy: Automatically positioned to the address	A13NW (NW)	256	-	398242 356480
83	Contemporary Trade Directory Entries Name: Kwik-Fit Location: High Street, Leek, Staffordshire, ST13 5DZ Classification: Exhaust & Shock Absorber Centres Status: Inactive Positional Accuracy: Automatically positioned to the address	A13NW (NW)	260	-	398253 356506
84	Contemporary Trade Directory Entries Name: Leek Launderette Location: 7, Ball Haye Street, Leek, Staffordshire, ST13 6JN Classification: Laundries & Launderettes Status: Active Positional Accuracy: Automatically positioned to the address	A13NE (NE)	271	-	398680 356548

Map ID	Details	Quadrant Reference (Compass Direction)	Estimated Distance From Site	Contact	NGR
85	Contemporary Trade Directory Entries Name: Angel-Duzt Location: 8, St. Edward Street, Leek, Staffordshire, ST13 5DS Classification: Lingerie & Hosiery Manufacturers & Wholesalers Status: Inactive Positional Accuracy: Automatically positioned to the address	A13NW (NW)	280	-	398287 356572
86	Contemporary Trade Directory Entries Name: Oakwood Mantels Of Leek Location: Sneyd St, Leek, Staffordshire, ST13 5HP Classification: Joinery Manufacturers Status: Inactive Positional Accuracy: Manually positioned to the road within the address or location	A13NW (W)	289	-	398164 356350
86	Contemporary Trade Directory Entries Name: Bristol Street Ford Location: Sneyd St, Leek, Staffordshire, ST13 5HP Classification: Car Dealers Status: Inactive Positional Accuracy: Manually positioned to the road within the address or location	A13NW (W)	293	-	398160 356315
87	Contemporary Trade Directory Entries Name: C & H Engineering Location: Unit 1, Sneyd Mill, Sneyd Street, Leek, Staffordshire, ST13 5HP Classification: Engineers - General Status: Inactive Positional Accuracy: Automatically positioned to the address	A13NW (W)	300	-	398162 356410
88	Contemporary Trade Directory Entries Name: Adrian Wilson Location: Salisbury Street, Leek, Staffordshire, ST13 5EE Classification: Garage Services Status: Active Positional Accuracy: Automatically positioned to the address	A13NW (NW)	306	-	398184 356482
89	Contemporary Trade Directory Entries Name: Premier Garage Location: Norbury Garage, Sneyd Street, Leek, Staffordshire, ST13 5HP Classification: Car Dealers - Used Status: Active Positional Accuracy: Automatically positioned to the address	A12SE (W)	333	-	398130 356254
90	Contemporary Trade Directory Entries Name: Flicker Flame Heating Centres Ltd Location: Salisbury Street, Leek, Staffordshire, ST13 5EE Classification: Fireplaces & Mantelpieces Status: Active Positional Accuracy: Automatically positioned to the address	A13NW (NW)	341	-	398173 356531
90	Contemporary Trade Directory Entries Name: Flickerflame Location: Salisbury Street, Leek, Staffordshire, ST13 5EE Classification: Fireplaces & Mantelpieces Status: Active Positional Accuracy: Automatically positioned to the address	A13NW (NW)	341	-	398173 356531
90	Contemporary Trade Directory Entries Name: K Chadwick Location: Salisbury Street, Leek, Staffordshire, ST13 5EE Classification: Textile Manufacturing Status: Inactive Positional Accuracy: Automatically positioned to the address	A13NW (NW)	349	-	398175 356548
91	Contemporary Trade Directory Entries Name: Falcon Motors Location: 41-45 Grosvenor St, Leek, Staffordshire, ST13 5NA Classification: Garage Services Status: Active Positional Accuracy: Manually positioned to the road within the address or location	A14NW (E)	341	-	398859 356352
92	Contemporary Trade Directory Entries Name: Blakemore & Chell Ltd Location: 3, New Street, Leek, Staffordshire, ST13 6EB Classification: Agricultural Machinery - Sales & Service Status: Active Positional Accuracy: Automatically positioned to the address	A18SE (N)	356	-	398605 356696
93	Contemporary Trade Directory Entries Name: Ironage Designs Location: Unit 3, Cruso Street, Leek, Staffordshire, ST13 8BJ Classification: Gate Manufacturers - Automated Status: Active Positional Accuracy: Automatically positioned to the address	A12SE (W)	382	-	398078 356259

Map ID	Details	Quadrant Reference (Compass Direction)	Estimated Distance From Site	Contact	NGR
93	Contemporary Trade Directory Entries Name: Paul Greenwood Location: 69, Cruso Street, Leek, Staffordshire, ST13 8BN Classification: Garage Services Status: Active Positional Accuracy: Manually positioned to the address or location	A12SE (W)	391	-	398072 356247
94	Contemporary Trade Directory Entries Name: Harlequin Glass Designs Location: Unit 1 69 Cruso St, Leek, Staffordshire, ST13 8BN Classification: Glass Engravers & Decorators Status: Inactive Positional Accuracy: Manually positioned to the road within the address or location	A12SE (W)	407	-	398063 356216
94	Contemporary Trade Directory Entries Name: Intec Services Location: Unit 3, Town Yard Industrial Estate, Station Street, Leek, Staffordshire, ST13 8BF Classification: Electronic Engineers Status: Active Positional Accuracy: Automatically positioned to the address	A12SE (W)	430	-	398048 356189
94	Contemporary Trade Directory Entries Name: I Millward Location: Unit 3A, Station Street, Leek, Staffordshire, ST13 8BP Classification: Joinery Manufacturers Status: Inactive Positional Accuracy: Automatically positioned to the address	A12SE (W)	430	-	398048 356189
95	Contemporary Trade Directory Entries Name: John Lagan Location: Cruso Street, Leek, Staffordshire, ST13 8BW Classification: Car Body Repairs Status: Active Positional Accuracy: Automatically positioned to the address	A12SE (W)	419	-	398042 356251
95	Contemporary Trade Directory Entries Name: D & L Location: Unit 4, Station Street, Leek, Staffordshire, ST13 8BP Classification: Car Body Repairs Status: Active Positional Accuracy: Automatically positioned to the address	A12SE (W)	448	-	398031 356184
95	Contemporary Trade Directory Entries Name: Gr8moments Ltd. Location: Unit 15-16, Town Yard Ind Est, Station St, Leek, Staffordshire, ST13 8BF Classification: Photographic Equipment & Supplies - Manufacturers Status: Inactive Positional Accuracy: Manually positioned to the address or location	A12SE (W)	462	-	398006 356218
95	Contemporary Trade Directory Entries Name: Cotswold House Oak Furniture Location: Unit 8, Town Yard Industrial Estate, Station Street, LEEK, Staffordshire, ST13 8BF Classification: Furniture Manufacturers - Home & Office Status: Inactive Positional Accuracy: Automatically positioned to the address	A12SE (W)	467	-	398012 356178
95	Contemporary Trade Directory Entries Name: Printech Signs Ltd Location: Unit 17, Town Yard Industrial Estate, Station Street, Leek, Staffordshire, ST13 8BF Classification: Screen Process Printers Status: Active Positional Accuracy: Automatically positioned to the address	A12SE (W)	481	-	397998 356176
95	Contemporary Trade Directory Entries Name: Discount Discs Location: Unit 18, Town Yard Industrial Estate, Station Street, Leek, Staffordshire, ST13 8BF Classification: Hi-Fi Equipment Manufacturers & Distributors Status: Active Positional Accuracy: Automatically positioned to the address	A12SE (W)	487	-	397993 356174
96	Contemporary Trade Directory Entries Name: S & S Joinery Location: Regent Mill, Earl Street, Leek, Staffordshire, ST13 6LR Classification: Joinery Manufacturers Status: Inactive Positional Accuracy: Automatically positioned in the proximity of the address	A13NE (NE)	422	-	398825 356610

Map ID	Details	Quadrant Reference (Compass Direction)	Estimated Distance From Site	Contact	NGR
97	Contemporary Trade Directory Entries Name: Alpine Joinery Location: London Mill, Well Street, Leek, Staffordshire, ST13 6JU Classification: Joinery Manufacturers Status: Active Positional Accuracy: Automatically positioned to the address	A14NW (E)	425	-	398913 356445
97	Contemporary Trade Directory Entries Name: Abbey Workshop Location: 6 Well St, Leek, Staffordshire, ST13 6JU Classification: Trailers & Towing Equipment Status: Active Positional Accuracy: Manually positioned to the road within the address or location	A14NW (E)	451	-	398942 356444
98	Contemporary Trade Directory Entries Name: H Finnikin Location: Ashbourne Road Garage, 40, Ashbourne Road, Leek, Staffordshire, ST13 5AT Classification: Car Dealers Status: Active Positional Accuracy: Automatically positioned to the address	A14NW (E)	425	-	398937 356383
99	Contemporary Trade Directory Entries Name: Agar Sportswear Ltd Location: Second Floor, 1, West Street, Leek, Staffordshire, ST13 8AF Classification: Leisure & Sportswear Manufacturers & Wholesalers Status: Active Positional Accuracy: Automatically positioned to the address	A12NE (NW)	430	-	398090 356567
99	Contemporary Trade Directory Entries Name: Caverswall Motor Co Location: 1, West Street, Leek, Staffordshire, ST13 8AE Classification: Car Dealers Status: Inactive Positional Accuracy: Automatically positioned to the address	A12NE (NW)	430	-	398090 356567
99	Contemporary Trade Directory Entries Name: Phoenix Autos Location: 5, West Street, Leek, Staffordshire, ST13 8AF Classification: Exhaust & Shock Absorber Centres Status: Active Positional Accuracy: Automatically positioned to the address	A12NE (NW)	455	-	398071 356583
100	Contemporary Trade Directory Entries Name: Cosy Homes Developments Location: 24, Fountain Street, Leek, Staffordshire, ST13 6JR Classification: Damp & Dry Rot Control Status: Inactive Positional Accuracy: Automatically positioned to the address	A14NW (NE)	443	-	398900 356515
100	Contemporary Trade Directory Entries Name: Rackpak Ltd Location: Well St, Leek, Staffordshire, ST13 6JU Classification: Sports Equipment Manufacturers & Distributors Status: Inactive Positional Accuracy: Manually positioned to the road within the address or location	A14NW (E)	452	-	398928 356476
101	Contemporary Trade Directory Entries Name: Silver Systems Location: Regent St, Leek, Staffordshire, ST13 6LX Classification: Exhaust & Shock Absorber Centres Status: Active Positional Accuracy: Manually positioned to the road within the address or location	A14NW (NE)	481	-	398876 356639
102	Contemporary Trade Directory Entries Name: C & S Installation Ltd Location: 22, Whitfield Street, Leek, Staffordshire, ST13 5PH Classification: Window Frames - Sales & Service Status: Active Positional Accuracy: Automatically positioned to the address	A7NE (SW)	495	-	398121 355928
103	Contemporary Trade Directory Entries Name: Carl Stuart Ltd Location: 20, Station Street, Leek, Staffordshire, ST13 8BP Classification: Laboratory Equipment, Instruments & Supplies Status: Active Positional Accuracy: Automatically positioned to the address	A12SE (W)	515	-	397954 356205

Map ID	Details	Quadrant Reference (Compass Direction)	Estimated Distance From Site	Contact	NGR
103	Contemporary Trade Directory Entries Name: Carl Stuart Ltd Location: 20, Station Street, Leek, Staffordshire, ST13 8BP Classification: Laboratory Equipment Status: Inactive Positional Accuracy: Automatically positioned to the address	A12SE (W)	515	-	397954 356205
104	Contemporary Trade Directory Entries Name: Leek Cemetery Location: Condylyffe Rd, Leek, Staffordshire, ST13 5PP Classification: Cemeteries & Crematoria Status: Active Positional Accuracy: Manually positioned to the address or location	A8NW (S)	516	-	398324 355766
105	Contemporary Trade Directory Entries Name: Kemex Direct Ltd Location: Station Street, Leek, Staffordshire, ST13 8BP Classification: Chemical Plant & Equipment Status: Active Positional Accuracy: Automatically positioned to the address	A12SE (W)	522	-	397963 356153
105	Contemporary Trade Directory Entries Name: Rm Hydraulics Location: Station Street, Leek, Staffordshire, ST13 8BP Classification: Hydraulic Equipment & Accessories - Sales & Service Status: Active Positional Accuracy: Automatically positioned to the address	A12SE (W)	522	-	397963 356153
106	Contemporary Trade Directory Entries Name: Termin8 Location: 43a, Barngate Street, Leek, Staffordshire, ST13 8AP Classification: Pest & Vermin Control Status: Active Positional Accuracy: Automatically positioned to the address	A12NE (W)	533	-	397929 356437
107	Contemporary Trade Directory Entries Name: Victoria Manufacturing Co (Hosiery) Ltd Location: Victoria Mill, Langford Street, Leek, Staffordshire, ST13 8BB Classification: Clothing & Fabrics - Manufacturers Status: Inactive Positional Accuracy: Automatically positioned to the address	A12SE (W)	542	-	397912 356301
108	Contemporary Trade Directory Entries Name: A M Preservations Location: 76, Ashbourne Road, Leek, Staffordshire, ST13 5AT Classification: Damp & Dry Rot Control Status: Active Positional Accuracy: Automatically positioned to the address	A14NW (E)	551	-	399066 356391
109	Contemporary Trade Directory Entries Name: N M & N Engineering Services Location: Intake Works, Belle Vue, Leek, Staffordshire, ST13 8AJ Classification: Precision Engineers Status: Active Positional Accuracy: Manually positioned to the road within the address or location	A17SE (NW)	567	-	397976 356642
110	Contemporary Trade Directory Entries Name: The Communications Co Location: Pickwood Hall, Pickwood Avenue, Leek, Staffordshire, ST13 5BZ Classification: Radio Communication Equipment Status: Active Positional Accuracy: Automatically positioned to the address	A9NW (SE)	571	-	398954 355872
111	Contemporary Trade Directory Entries Name: Croft Court Garage Ltd Location: Portland Street North, Leek, Staffordshire, ST13 6AH Classification: Garage Services Status: Active Positional Accuracy: Automatically positioned to the address	A19SW (NE)	601	-	398925 356769
112	Contemporary Trade Directory Entries Name: Broken Cross Paint & Wallpaper Supplies Ltd Location: 42, Brunswick Street, Leek, Staffordshire, ST13 6LN Classification: Wallpapers & Wall Coverings Status: Active Positional Accuracy: Automatically positioned to the address	A19SW (NE)	602	-	398983 356698
113	Contemporary Trade Directory Entries Name: Arcflex (Arctrend) Ltd Location: Old Bank Mill, Ball Haye Road, Leek, Staffordshire, ST13 6AT Classification: Manufacturers Status: Active Positional Accuracy: Automatically positioned to the address	A18SE (NE)	632	-	398785 356916

Map ID	Details	Quadrant Reference (Compass Direction)	Estimated Distance From Site	Contact	NGR
114	Contemporary Trade Directory Entries Name: A & C Vehicle Services Ltd Location: Unit 5 Burton St, Leek, Staffordshire, ST13 8DA Classification: Garage Services Status: Active Positional Accuracy: Manually positioned to the road within the address or location	A12SE (W)	643	-	397866 356071
114	Contemporary Trade Directory Entries Name: Caruso Auto Repairs Ltd Location: Burton Street, Leek, Staffordshire, ST13 8BU Classification: Garage Services Status: Active Positional Accuracy: Automatically positioned to the address	A12SE (SW)	661	-	397862 356037
114	Contemporary Trade Directory Entries Name: C A R Autogas Ltd Location: Burton Street, Leek, Staffordshire, ST13 8BU Classification: Garage Services Status: Active Positional Accuracy: Automatically positioned to the address	A12SE (SW)	661	-	397862 356037
115	Contemporary Trade Directory Entries Name: Intimass Private Label Nightware Location: Belle Vue, Leek, Staffordshire, ST13 8EP Classification: Lingerie & Hosiery Manufacturers & Wholesalers Status: Active Positional Accuracy: Automatically positioned to the address	A17SE (NW)	652	-	397919 356711
115	Contemporary Trade Directory Entries Name: Omega Manufacturing Ltd Location: The Shade Mill, Belle Vue, Leek, Staffordshire, ST13 8EP Classification: Fireplaces & Mantelpieces Status: Inactive Positional Accuracy: Automatically positioned to the address	A17SE (NW)	680	-	397912 356750
115	Contemporary Trade Directory Entries Name: Fireplace Factory Location: The Shade Mill, Belle Vue, Leek, Staffordshire, ST13 8EP Classification: Fireplaces & Mantelpieces Status: Inactive Positional Accuracy: Automatically positioned to the address	A17SE (NW)	680	-	397912 356750
115	Contemporary Trade Directory Entries Name: Express Location: Belle Vue, Leek, Staffordshire, ST13 8EP Classification: Dairies Status: Inactive Positional Accuracy: Automatically positioned to the address	A17SE (NW)	706	-	397903 356781
116	Contemporary Trade Directory Entries Name: C & C Diesels Ltd Location: Burton Street Garage, Burton Street, Leek, Staffordshire, ST13 8BU Classification: Garage Services Status: Active Positional Accuracy: Automatically positioned to the address	A12SE (SW)	653	-	397881 356017
116	Contemporary Trade Directory Entries Name: Moorlands Location: Burton Street Garage, Burton Street, Leek, Staffordshire, ST13 8BU Classification: Garage Services Status: Active Positional Accuracy: Manually positioned to the address or location	A12SE (SW)	653	-	397881 356017
116	Contemporary Trade Directory Entries Name: C & C Diesels Ltd Location: Burton Street Garage, Burton Street, Leek, Staffordshire, ST13 8BU Classification: Garage Services Status: Inactive Positional Accuracy: Automatically positioned to the address	A12SE (SW)	653	-	397881 356017
117	Contemporary Trade Directory Entries Name: Central Engineering Products Ltd Location: Star Works, Burton Street, LEEK, Staffordshire, ST13 8BX Classification: Precision Engineers Status: Active Positional Accuracy: Automatically positioned to the address	A12SW (W)	671	-	397800 356177
117	Contemporary Trade Directory Entries Name: Vans First Location: Burton St, Leek, Staffordshire, ST13 8BU Classification: Commercial Vehicle Dealers Status: Active Positional Accuracy: Manually positioned to the road within the address or location	A12SW (W)	699	-	397776 356158

Map ID	Details	Quadrant Reference (Compass Direction)	Estimated Distance From Site	Contact	NGR
117	Contemporary Trade Directory Entries Name: Zenics Ltd Location: 2a, Burton Street, LEEK, Staffordshire, ST13 8BU Classification: Electronic Engineers Status: Active Positional Accuracy: Automatically positioned to the address	A12SW (W)	709	-	397771 356139
117	Contemporary Trade Directory Entries Name: J P G Cars Ltd Location: Burton Street, Leek, Staffordshire, ST13 8BU Classification: Car Dealers Status: Active Positional Accuracy: Automatically positioned to the address	A12SW (W)	729	-	397744 356164
118	Contemporary Trade Directory Entries Name: Save Service Station Location: 104, Ashbourne Road, Leek, Staffordshire, ST13 5BA Classification: Petrol Filling Stations Status: Inactive Positional Accuracy: Automatically positioned to the address	A14NE (E)	685	-	399211 356339
118	Contemporary Trade Directory Entries Name: H M K Autos Location: 104, Ashbourne Road, LEEK, Staffordshire, ST13 5BA Classification: Car Dealers Status: Active Positional Accuracy: Automatically positioned to the address	A14NE (E)	685	-	399211 356339
119	Contemporary Trade Directory Entries Name: Rodger Goodwin Pine Services Ltd Location: Mill Street, Leek, Staffordshire, ST13 8HA Classification: Antiques - Repairing & Restoring Status: Active Positional Accuracy: Automatically positioned to the address	A17SE (NW)	687	-	397965 356826
120	Contemporary Trade Directory Entries Name: Steve Bold Location: Shirburn Road, Leek, Staffordshire, ST13 6RA Classification: Car Body Repairs Status: Active Positional Accuracy: Automatically positioned to the address	A14NW (NE)	695	-	399133 356611
121	Contemporary Trade Directory Entries Name: Adams Food Ingredients Ltd Location: Prince Street, Leek, Staffordshire, ST13 6DB Classification: Food Products - Manufacturers Status: Active Positional Accuracy: Automatically positioned to the address	A19SW (NE)	696	-	399001 356826
122	Contemporary Trade Directory Entries Name: W S Engineering Ltd Location: Park Road, Leek, Staffordshire, ST13 8SA Classification: Engineers - General Status: Active Positional Accuracy: Manually positioned to the road within the address or location	A18NW (N)	706	-	398229 357022
123	Contemporary Trade Directory Entries Name: Brookstone Chemicals Ltd Location: Barnfield Close, Leek, Staffordshire, ST13 5QE Classification: Chemicals & Allied Products Status: Inactive Positional Accuracy: Automatically positioned to the address	A7NE (SW)	713	-	397967 355773
123	Contemporary Trade Directory Entries Name: Safeway Petrol Station Location: Barnfield Cl, Leek, Staffordshire, ST13 5QE Classification: Petrol Filling Stations Status: Inactive Positional Accuracy: Manually positioned to the road within the address or location	A7NE (SW)	732	-	397973 355740
124	Contemporary Trade Directory Entries Name: Charles Leek & Sons Ltd Location: Springfield Works, Ashbourne Road, Leek, Staffordshire, ST13 5AY Classification: Precision Engineers Status: Active Positional Accuracy: Automatically positioned to the address	A14NE (E)	742	-	399265 356370
125	Contemporary Trade Directory Entries Name: F Bode & Son Ltd Location: Buxton Road, Leek, Staffordshire, ST13 6EL Classification: Car Dealers Status: Inactive Positional Accuracy: Automatically positioned to the address	A19SW (NE)	746	-	399152 356692

Map ID	Details	Quadrant Reference (Compass Direction)	Estimated Distance From Site	Contact	NGR
126	Contemporary Trade Directory Entries Name: A R Sheldon Location: 28, Pickwood Avenue, Leek, Staffordshire, ST13 5BZ Classification: Road Haulage Services Status: Inactive Positional Accuracy: Automatically positioned to the address	A14SE (E)	749	-	399269 356125
127	Contemporary Trade Directory Entries Name: East Street Garage Location: East Street, Leek, Staffordshire, ST13 6LF Classification: Garage Services Status: Active Positional Accuracy: Automatically positioned to the address	A14NE (E)	755	-	399239 356519
128	Contemporary Trade Directory Entries Name: Beardmore Engineering Services Ltd Location: Greenways, Burton Street, Leek, Staffordshire, ST13 8BX Classification: Precision Engineers Status: Inactive Positional Accuracy: Automatically positioned to the address	A12SW (W)	771	-	397684 356280
129	Contemporary Trade Directory Entries Name: Kelcoat Engineering Plastics Ltd Location: Barnfield Road Industrial Estate, Leek, Staffordshire, ST13 5QG Classification: Plastics - Coating Services Status: Active Positional Accuracy: Automatically positioned to the address	A7NE (SW)	773	-	397916 355740
129	Contemporary Trade Directory Entries Name: Leek Tyre & Exhaust Location: Barnfield Road Industrial Estate, Leek, Staffordshire, ST13 5QG Classification: Garage Services Status: Active Positional Accuracy: Automatically positioned to the address	A7NE (SW)	773	-	397916 355740
129	Contemporary Trade Directory Entries Name: Paragon Garage (Uk) Ltd Location: Barnfield Road Industrial Estate, Leek, Staffordshire, ST13 5QG Classification: Garage Services Status: Active Positional Accuracy: Automatically positioned to the address	A7NE (SW)	773	-	397916 355740
130	Contemporary Trade Directory Entries Name: Total Towers Location: Intake Works, Belle Vue Rd, Leek, Staffordshire, ST13 8AJ Classification: Scaffolding & Work Platforms Status: Inactive Positional Accuracy: Manually positioned to the road within the address or location	A17SE (NW)	773	-	397846 356818
130	Contemporary Trade Directory Entries Name: Mill Street Garage Location: 115, Mill Street, Leek, Staffordshire, ST13 8EU Classification: Garage Services Status: Active Positional Accuracy: Automatically positioned to the address	A17SE (NW)	795	-	397840 356846
130	Contemporary Trade Directory Entries Name: Popular Garage Location: Mill Street, Leek, Staffordshire, ST13 8EU Classification: Garage Services Status: Inactive Positional Accuracy: Automatically positioned to the address	A17SE (NW)	795	-	397840 356846
130	Contemporary Trade Directory Entries Name: Mill Street Car Sales Location: 117 Mill St, Leek, Staffordshire, ST13 8EU Classification: Car Dealers Status: Inactive Positional Accuracy: Manually positioned to the road within the address or location	A17SE (NW)	803	-	397859 356882
131	Contemporary Trade Directory Entries Name: Manor House Location: Ashbourne Rd, Leek, Staffordshire, ST13 5AP Classification: Cabinet Makers Status: Inactive Positional Accuracy: Manually positioned to the road within the address or location	A14SE (E)	789	-	399320 356260
132	Contemporary Trade Directory Entries Name: D & D Halam Location: 78, Sandon Street, Leek, Staffordshire, ST13 5QR Classification: Road Haulage Services Status: Inactive Positional Accuracy: Automatically positioned to the address	A8SW (S)	796	-	398270 355488

Map ID	Details	Quadrant Reference (Compass Direction)	Estimated Distance From Site	Contact	NGR
133	Contemporary Trade Directory Entries Name: Adpak Location: Unit 2, Phoenix Mill, Frith Street, Leek, Staffordshire, ST13 8EL Classification: Packaging Materials Manufacturers & Suppliers Status: Inactive Positional Accuracy: Automatically positioned to the address	A17SW (NW)	799	-	397760 356735
133	Contemporary Trade Directory Entries Name: Bentwood Location: Frith Street, Leek, Staffordshire, ST13 8EL Classification: Lingerie & Hosiery Manufacturers & Wholesalers Status: Inactive Positional Accuracy: Automatically positioned to the address	A17SW (NW)	799	-	397760 356735
134	Contemporary Trade Directory Entries Name: Croda Chemicals Europe Ltd Location: Barnfield Road, Leek, Staffordshire, ST13 5QJ Classification: Chemicals & Allied Products Status: Active Positional Accuracy: Automatically positioned to the address	A7NE (SW)	812	-	397974 355630
135	Contemporary Trade Directory Entries Name: G K N Driveline Ltd Location: Higher Woodcroft, Leek, Staffordshire, ST13 5QF Classification: Hydraulic Equipment & Accessories - Sales & Service Status: Inactive Positional Accuracy: Automatically positioned to the address	A7NW (SW)	815	-	397733 355952
136	Contemporary Trade Directory Entries Name: Apex Bacon Co Location: 4, Milk Street, LEEK, Staffordshire, ST13 6BE Classification: Bacon & Ham Curers & Merchants Status: Active Positional Accuracy: Automatically positioned to the address	A19NW (NE)	815	-	398908 357057
137	Contemporary Trade Directory Entries Name: G H Motor Services Location: North Avenue, Leek, Staffordshire, ST13 8DP Classification: Garage Services Status: Active Positional Accuracy: Automatically positioned to the address	A12NW (W)	833	-	397629 356463
138	Contemporary Trade Directory Entries Name: One Two Three Wallpapers Location: Newcastle Rd, Leek, Staffordshire, ST13 5RY Classification: Wallpapers & Wall Coverings Status: Inactive Positional Accuracy: Manually positioned to the road within the address or location	A7NW (SW)	833	-	397793 355804
139	Contemporary Trade Directory Entries Name: P J Riley Location: Wharf House, Barnfield Road Industrial Estate, Leek, Staffordshire, ST13 5QG Classification: Road Haulage Services Status: Inactive Positional Accuracy: Automatically positioned to the address	A7NE (SW)	844	-	397820 355746
140	Contemporary Trade Directory Entries Name: S D M Joinery Ltd Location: Prospect Works, Prospect Road, Leek, Staffordshire, ST13 5BX Classification: Joinery Manufacturers Status: Active Positional Accuracy: Automatically positioned to the address	A14SE (E)	877	-	399387 356065
141	Contemporary Trade Directory Entries Name: Marling Leek Ltd Location: Marling Mills, Nelson Street, Leek, Staffordshire, ST13 6BB Classification: Lift Manufacturers Status: Active Positional Accuracy: Automatically positioned to the address	A18NE (N)	886	-	398776 357197
142	Contemporary Trade Directory Entries Name: Travis Perkins Builders Merchants Plc Location: Barnfield Road Industrial Estate, Leek, Staffordshire, ST13 5QG Classification: Builders' Merchants Status: Inactive Positional Accuracy: Automatically positioned to the address	A7NE (SW)	890	-	397825 355667

Map ID	Details	Quadrant Reference (Compass Direction)	Estimated Distance From Site	Contact	NGR
142	Contemporary Trade Directory Entries Name: Travis Perkins Location: Barnfield Road Industrial Estate, Leek, Staffordshire, ST13 5QG Classification: Builders' Merchants Status: Active Positional Accuracy: Automatically positioned to the address	A7NE (SW)	890	-	397825 355667
143	Contemporary Trade Directory Entries Name: Worthington Industrial Products Ltd Location: Albany Mill, Abbey Green Road, LEEK, Staffordshire, ST13 8JY Classification: Sewing Thread Manufacturers Status: Active Positional Accuracy: Automatically positioned to the address	A17SW (NW)	891	-	397811 356960
144	Contemporary Trade Directory Entries Name: M & M Vehicle Repairs Ltd Location: Higher Woodcroft, Leek, Staffordshire, ST13 5QF Classification: Car Body Repairs Status: Inactive Positional Accuracy: Manually positioned to the road within the address or location	A7NW (SW)	895	-	397680 355876
145	Contemporary Trade Directory Entries Name: Leek Moorlands Hospital Location: Ashbourne Road, Leek, Staffordshire, ST13 5BQ Classification: Hospitals Status: Active Positional Accuracy: Automatically positioned to the address	A14SE (E)	919	-	399447 356177
146	Contemporary Trade Directory Entries Name: Joe Swieca Location: Abbey Green Road, Leek, Staffordshire, ST13 8JY Classification: Engineers - General Status: Inactive Positional Accuracy: Automatically positioned to the address	A17NE (NW)	926	-	397837 357036
147	Contemporary Trade Directory Entries Name: S B Auto'S Location: Ashbourne Road, Leek, Staffordshire, ST13 5BL Classification: Garage Services Status: Inactive Positional Accuracy: Automatically positioned to the address	A14SE (E)	960	-	399456 355996
147	Contemporary Trade Directory Entries Name: Poplar Service Station Location: Poplar Service Station, Ashbourne Road, Leek, Staffordshire, ST13 5BJ Classification: Petrol Filling Stations Status: Inactive Positional Accuracy: Automatically positioned to the address	A14SE (E)	976	-	399470 355988
148	Contemporary Trade Directory Entries Name: Domestic Gas Services Location: Manderley, Barfield Road, Leek, Staffordshire, ST13 5HA Classification: Washing Machines - Servicing & Repairs Status: Active Positional Accuracy: Manually positioned to the road within the address or location	A7SE (SW)	961	-	397976 355444
149	Contemporary Trade Directory Entries Name: Supersport (Leisure Shirts) Ltd Location: Hope Silk Mill, Macclesfield Road, Leek, Staffordshire, ST13 8JZ Classification: Leisure & Sportswear Manufacturers & Wholesalers Status: Active Positional Accuracy: Automatically positioned to the address	A17SW (NW)	964	-	397713 356959
150	Contemporary Trade Directory Entries Name: Crown Clean Location: 42, North Street, Leek, Staffordshire, ST13 8DQ Classification: Carpet, Curtain & Upholstery Cleaners Status: Active Positional Accuracy: Automatically positioned to the address	A12NW (W)	975	-	397509 356580
151	Fuel Station Entries Name: Save Barnfields Location: Broad Street, LEEK, Staffordshire, ST13 5NS Brand: Closed Premises Type: Petrol Station Status: Closed Positional Accuracy: Unknown	A13SW (W)	193	-	398273 356263

Map ID	Details	Quadrant Reference (Compass Direction)	Estimated Distance From Site	Contact	NGR
152	Fuel Station Entries Name: Premier Garage Location: Sneyd Street, LEEK, Staffordshire, ST13 5HP Brand: Closed Premises Type: Petrol Station Status: Closed Positional Accuracy: Automatically positioned to the address	A12SE (W)	334	-	398129 356253
153	Fuel Station Entries Name: H Finnikin Location: 40 Ashbourne Road Garage, Ashbourne Road, Leek, Staffordshire, ST13 5AT Brand: RIX Premises Type: Petrol Station Status: Open Positional Accuracy: Automatically positioned to the address	A14NW (E)	425	-	398937 356383
154	Fuel Station Entries Name: Cardings Garage Location: Burton Street, LEEK, Staffordshire, ST13 8BU Brand: UK Premises Type: Petrol Station Status: Open Positional Accuracy: Automatically positioned to the address	A12SE (SW)	658	-	397867 356032
155	Fuel Station Entries Name: Morrisons Leek Location: Barnfield Close, LEEK, Staffordshire, ST13 5QB Brand: Morrisons Premises Type: Hypermarket Status: Open Positional Accuracy: Automatically positioned to the address	A7NE (SW)	680	-	397965 355826
156	Fuel Station Entries Name: M Boydon And Sons Location: Ashbourne Road, Winkhill, LEEK, Staffordshire, ST13 5BA Brand: Unbranded Premises Type: Petrol Station Status: Open Positional Accuracy: Automatically positioned to the address	A14NE (E)	684	-	399211 356334
156	Fuel Station Entries Name: Save Leek Location: 104 Ashbourne Road, LEEK, Staffordshire, ST13 5BA Brand: Closed Premises Type: Petrol Station Status: Closed Positional Accuracy: Automatically positioned to the address	A14NE (E)	685	-	399211 356339
157	Fuel Station Entries Name: Smithy Garage Location: Ashbourne Road, Winkhill, LEEK, Staffordshire, ST13 5BJ Brand: Obsolete Premises Type: Not Applicable Status: Obsolete Positional Accuracy: Automatically positioned to the address	A14SE (E)	975	-	399469 355988
157	Fuel Station Entries Name: Poplar Service Station Location: Ashbourne Road, LEEK, Staffordshire, ST13 5BJ Brand: ESSO Premises Type: Petrol Station Status: Open Positional Accuracy: Automatically positioned to the address	A14SE (E)	978	-	399470 355983

Map ID	Details	Quadrant Reference (Compass Direction)	Estimated Distance From Site	Contact	NGR
158	Local Nature Reserves Name: Brough Park Fields Multiple Area: N Area (m2): 63261.46 Source: Natural England Designation Date: 9th December 2003	A18NW (N)	838	9	398339 357187
159	Nitrate Vulnerable Zones Name: Not Supplied Description: Surface Water Source: Department for Environment, Food and Rural Affairs (DEFRA - formerly FRCA)	A15SE (E)	0	8	400000 356303













Agency & Hydrological	Version	Update Cycle
Contaminated Land Register Entries and Notices Staffordshire Moorlands District Council - Environmental Health Department	June 2007	Annual Rolling Update
Discharge Consents Environment Agency - Midlands Region Environment Agency - North West Region	January 2008 January 2008	Quarterly Quarterly
Enforcement and Prohibition Notices Environment Agency - Midlands Region	February 2008	As notified
Integrated Pollution Controls Environment Agency - Midlands Region	January 2008	Quarterly
Integrated Pollution Prevention And Control Environment Agency - Midlands Region	January 2008	Quarterly
Local Authority Integrated Pollution Prevention And Control Staffordshire Moorlands District Council - Environmental Health Department	August 2007	Annual Rolling Update
Local Authority Pollution Prevention and Controls Staffordshire Moorlands District Council - Environmental Health Department	August 2007	Annual Rolling Update
Local Authority Pollution Prevention and Control Enforcements Staffordshire Moorlands District Council - Environmental Health Department	August 2007	Annual Rolling Update
Nearest Surface Water Feature Ordnance Survey	October 2007	Quarterly
Pollution Incidents to Controlled Waters Environment Agency - Midlands Region Environment Agency - North West Region	December 1999 January 2000	Not Applicable Not Applicable
Prosecutions Relating to Authorised Processes Environment Agency - Midlands Region	February 2008	As notified
Prosecutions Relating to Controlled Waters Environment Agency - Midlands Region	February 2008	As notified
Registered Radioactive Substances Environment Agency - Midlands Region	January 2008	Quarterly
River Quality Environment Agency - Head Office	November 2001	Not Applicable
River Quality Biology Sampling Points Environment Agency - Head Office	September 2007	Annually
River Quality Chemistry Sampling Points Environment Agency - Head Office	August 2007	Annually
Substantiated Pollution Incident Register Environment Agency - Midlands Region - Upper Trent Area	January 2008	Quarterly
Water Abstractions Environment Agency - Midlands Region Environment Agency - North West Region	January 2008 January 2008	Quarterly Quarterly
Water Industry Act Referrals Environment Agency - Midlands Region	January 2008	Quarterly
Groundwater Vulnerability Environment Agency - Head Office	January 1999	Not Applicable
Drift Deposits Environment Agency - Head Office	January 1999	Not Applicable
Source Protection Zones Environment Agency - Head Office	April 2005	Variable
Extreme Flooding from Rivers or Sea without Defences Environment Agency - Head Office	February 2008	Quarterly
Flooding from Rivers or Sea without Defences Environment Agency - Head Office	February 2008	Quarterly

Agency & Hydrological	Version	Update Cycle
Areas Benefiting from Flood Defences Environment Agency - Head Office	February 2008	Quarterly
Flood Water Storage Areas Environment Agency - Head Office	February 2008	Quarterly
Flood Defences Environment Agency - Head Office	February 2008	Quarterly
Waste	Version	Update Cycle
BGS Recorded Landfill Sites British Geological Survey - National Geoscience Information Service	June 1996	Not Applicable
Historical Landfill Sites Environment Agency - Midlands Region - Upper Trent Area	October 2007	As notified
Integrated Pollution Control Registered Waste Sites Environment Agency - Midlands Region	January 2008	Quarterly
Licensed Waste Management Facilities (Landfill Boundaries) Environment Agency - Midlands Region - Upper Trent Area	November 2007	Quarterly
Licensed Waste Management Facilities (Locations) Environment Agency - Midlands Region - Upper Trent Area	November 2007	Quarterly
Local Authority Landfill Coverage Staffordshire County Council - Waste Management Staffordshire Moorlands District Council - Environmental Health Department	May 2000 May 2000	Not Applicable Not Applicable
Local Authority Recorded Landfill Sites Staffordshire County Council - Waste Management Staffordshire Moorlands District Council - Environmental Health Department	May 2000 May 2000	Not Applicable Not Applicable
Registered Landfill Sites Environment Agency - Midlands Region - Upper Trent Area	March 2003	Not Applicable
Registered Waste Transfer Sites Environment Agency - Midlands Region - Upper Trent Area	March 2003	Not Applicable
Registered Waste Treatment or Disposal Sites Environment Agency - Midlands Region - Upper Trent Area	March 2003	Not Applicable
Hazardous Substances	Version	Update Cycle
Control of Major Accident Hazards Sites (COMAH) Health and Safety Executive	October 2007	Bi-Annually
Explosive Sites Health and Safety Executive	February 2008	Bi-Annually
Notification of Installations Handling Hazardous Substances (NIHHS) Health and Safety Executive	November 2000	Not Applicable
Planning Hazardous Substance Enforcements Staffordshire County Council Staffordshire Moorlands District Council - Directorate of Development Peak District National Park - Development Control	April 2007 April 2007 October 2007	Annual Rolling Update Annual Rolling Update Annual Rolling Update
Planning Hazardous Substance Consents Staffordshire County Council Staffordshire Moorlands District Council - Directorate of Development Peak District National Park - Development Control	April 2007 March 2007 October 2007	Annual Rolling Update Annual Rolling Update Annual Rolling Update

Geological	Version	Update Cycle
BGS Recorded Mineral Sites British Geological Survey - National Geoscience Information Service	October 2007	Bi-Annually
BGS 1:625,000 Solid Geology British Geological Survey - National Geoscience Information Service	August 1996	Not Applicable
Brine Compensation Areas Cheshire Brine Subsidence Compensation Board	November 2002	As notified
Coal Mining Affected Areas The Coal Authority - Mining Report Service	January 2006	As notified
Mining Instability Ove Arup & Partners	October 2000	Not Applicable
Natural and Mining Cavities Peter Brett Associates	December 2005	Variable
Potential for Collapsible Ground Stability Hazards British Geological Survey - National Geoscience Information Service	November 2006	Annually
Potential for Compressible Ground Stability Hazards British Geological Survey - National Geoscience Information Service	November 2006	Annually
Potential for Ground Dissolution Stability Hazards British Geological Survey - National Geoscience Information Service	November 2006	Annually
Potential for Landslide Ground Stability Hazards British Geological Survey - National Geoscience Information Service	April 2007	Annually
Potential for Running Sand Ground Stability Hazards British Geological Survey - National Geoscience Information Service	November 2006	Annually
Potential for Shrinking or Swelling Clay Ground Stability Hazards British Geological Survey - National Geoscience Information Service	November 2006	Annually
Radon Potential - Radon Affected Areas British Geological Survey - National Geoscience Information Service	May 2007	Annually
Radon Potential - Radon Protection Measures British Geological Survey - National Geoscience Information Service	May 2007	Annually
Shallow Mining Hazards British Geological Survey - National Geoscience Information Service	August 2002	Not Applicable
Industrial Land Use	Version	Update Cycle
Contemporary Trade Directory Entries Thomson Directories	November 2007	Quarterly
Fuel Station Entries Catalist Ltd - (Fuel Station Data)	December 2007	Quarterly

Sensitive Land Use	Version	Update Cycle
Areas of Adopted Green Belt Staffordshire Moorlands District Council	September 1998	As notified
Areas of Unadopted Green Belt Staffordshire Moorlands District Council	September 1998	As notified
Areas of Outstanding Natural Beauty Natural England (formerly The Countryside Agency)	November 2006	Annually
Environmentally Sensitive Areas Department for Environment, Food and Rural Affairs (DEFRA - formerly FRCA)	June 2006	Annually
Forest Parks Forestry Commission	April 1997	Not Applicable
Local Nature Reserves Natural England	January 2008	Bi-Annually
Marine Nature Reserves Natural England	October 2007	Bi-Annually
National Nature Reserves Natural England	October 2007	Bi-Annually
National Parks Natural England (formerly The Countryside Agency)	October 2006	Annually
Nitrate Sensitive Areas Department for Environment, Food and Rural Affairs (DEFRA - formerly FRCA)	December 2003	Not Applicable
Nitrate Vulnerable Zones Department for Environment, Food and Rural Affairs (DEFRA - formerly FRCA)	May 2007	Annually
Ramsar Sites Natural England	October 2007	Bi-Annually
Sites of Special Scientific Interest Natural England	October 2007	Bi-Annually
Special Areas of Conservation Natural England	October 2007	Bi-Annually
Special Protection Areas Natural England	October 2007	Bi-Annually

A selection of organisations who provide data within this report

Data Supplier	Data Supplier Logo
Ordnance Survey	
Environment Agency	
Scottish Environment Protection Agency	
The Coal Authority	
British Geological Survey	 British Geological Survey <small>NATURAL ENVIRONMENT RESEARCH COUNCIL</small>
Centre for Ecology and Hydrology	 Centre for Ecology & Hydrology <small>NATURAL ENVIRONMENT RESEARCH COUNCIL</small>
Countryside Council for Wales	 CYNGOR CEFN GWLAD CYMRU COUNTRYSIDE COUNCIL FOR WALES
Scottish Natural Heritage	
Natural England	
Health Protection Agency	
Ove Arup	
Peter Brett Associates	

Contact	Name and Address	Contact Details
1	Environment Agency - National Customer Contact Centre (NCCC) PO Box 544, Templeborough, Rotherham, S60 1BY	Telephone: 08708 506 506 Email: enquiries@environment-agency.gov.uk
2	Staffordshire Moorlands District Council - Environmental Health Department Moorlands House, Stockwell Street, Leek, Staffordshire, ST13 6HQ	Telephone: 01538 483483 Fax: 01538 483737 Website: www.staffsmoorlands.gov.uk
3	Staffordshire County Council - Waste Management Departmental Headquarters, Greenhall, Lichfield Road, Stafford, Staffordshire, ST17 4LA	Telephone: 01785 223121 Website: www.staffordshire.gov.uk
4	Health and Safety Executive HSE Infoline, Caerphilly Business Park, Caerphilly, CF83 3GG	Telephone: 08701 545500 Fax: 02920 859260 Email: hseinformationservices@natbrit.com Website: www.hse.gov.uk
5	Staffordshire Moorlands District Council - Directorate of Development Moorlands House, Stockwell Street, Leek, Staffordshire, ST13 6HQ	Telephone: 01538 483483 Website: www.staffsmoorlands.gov.uk
6	British Geological Survey - Enquiry Service British Geological Survey, Kingsley Dunham Centre, Keyworth, Nottingham, Nottinghamshire, NG12 5GG	Telephone: 0115 936 3143 Fax: 0115 936 3276 Email: enquiries@bgs.ac.uk Website: www.bgs.ac.uk
7	Staffordshire Moorlands District Council Moorlands House, Stockwell Street, Leek, Staffordshire, ST13 6HQ	Telephone: 01538 399181 Fax: 01538 387813 Website: www.staffsmoorlands.gov.uk
8	Department for Environment, Food and Rural Affairs (DEFRA - formerly FRCA) Government Buildings, Otley Road, Lawnswood, Leeds, West Yorkshire, LS16 5QT	Telephone: 0113 2613333 Fax: 0113 230 0879
9	Natural England Northminster House, Northminster Road, Peterborough, Cambridgeshire, PE1 1UA	Telephone: 0845 600 3078 Fax: 01733 455103 Email: enquiries@naturalengland.org.uk Website: www.naturalengland.org.uk
-	Health Protection Agency - Radon Survey, Centre for Radiation, Chemical and Environmental Hazards Chilton, Didcot, Oxfordshire, OX11 0RQ	Telephone: 01235 822622 Fax: 01235 833891 Email: radon@hpa.org.uk Website: www.hpa.org.uk
-	Landmark Information Group Limited The Smith Centre, Henley On Thames, Oxfordshire, RG9 6AB	Telephone: 0870 850 6670 Fax: 0870 850 6671 Email: customerservices@landmarkinfo.co.uk Website: www.landmarkinfo.co.uk

Please note that the Environment Agency / SEPA have a charging policy in place for enquiries.