STAFFORDSHIRE
moorlands
DISTRICT COUNCIL
ACHIEVING · EXCELLENCE

Planning Service

MOORLANDS HOUSE, STOCKWELL STREET, LEEK, STAFFORDSHIRE
MOORLANDS. ST13 6HQ TEL: (01538) 483550 FAX: (01538) 483586

Part a

Householder Planning Application

Please use this form if you intend to extend your house or to erect any other buildings or structures for domestic purposes within the boundary of your property.

Please read the notes on the reverse of this form before you complete it.

1. APPLICANT Name: MR AND MRS B. AND J. MILLWARD Address: WALL HILL COTTAGE BROAD ST. LEEK. ST13 5QA Tel. No.: 01538 372527	**2. AGENT** Name: MR. B. MILLWARD Address: WALL HILL COTTAGE BROAD ST. LEEK, ST13 5QA Tel. No.: 01538 372527/07775 635517
3. Address or location of proposed development.	WALL HILL COTTAGE BROAD STREET LEEK, STAFFS ST13 5QA
4. Description of proposed development and the purpose for which it will be used.	EXTENSION TO FORM LIVING AREA, UTILITY AND W.C. WITH BEDROOM AND BATHROOM ABOVE.
5. Type and colour of external materials to be used for walls and roof.	RED / BROWN FACING BRICK. GREY CLAY TILES TO MATCH EXISTING.

6. Do you propose to: (Delete as appropriate)

i)	Demolish any buildings or structures?	YES/~~NO~~)	(If 'YES' show their position on your plans)	
ii)	Fell any trees or shrubs?	~~YES~~/NO)		
iii)	Construct a new access to a highway?	Vehicular ~~YES~~/NO	Pedestrian ~~YES~~/NO	
iv)	Alter an existing access to a highway?	Vehicular ~~YES~~/NO	Pedestrian ~~YES~~/NO	

7. Have there been any previous extensions to the dwelling since it was built? YES/~~NO~~ If 'YES' please give brief details:-
BATHROOM AND UTILITY AREA

8. FORMAL APPLICATION
I/We hereby apply for planning permission to carry out the development described in this application and the accompanying plans.

Signed: SMMillward Date: 22.03.2008

TOWN AND COUNTRY PLANNING ACT, 1990 : CERTIFICATE UNDER SECTION 65
CERTIFICATE A

I hereby certify that:-

1. No person other than the applicant was an owner of any part of the land to which the application relates at the beginning of the period 20 days before the date of this application.
2. None of the land to which the application relates is, or forms part of, an agricultural holding.
(Delete the whole of 2 if the site is an agricultural holding)
3. Signed: SMMillward Date: 22.03.2008

Proposed Extension to
Wall Hill Cottage
Broad Street
Leek
Staffordshire
ST13 5QA



Photo shows current flat roofed extension to be demolished and footing for currently approved extension that we intend these plans to supersede.

Brett and Sarah Millward Tel:01538 372527 or mob: 07775 635517

Existing
---- Former Extension

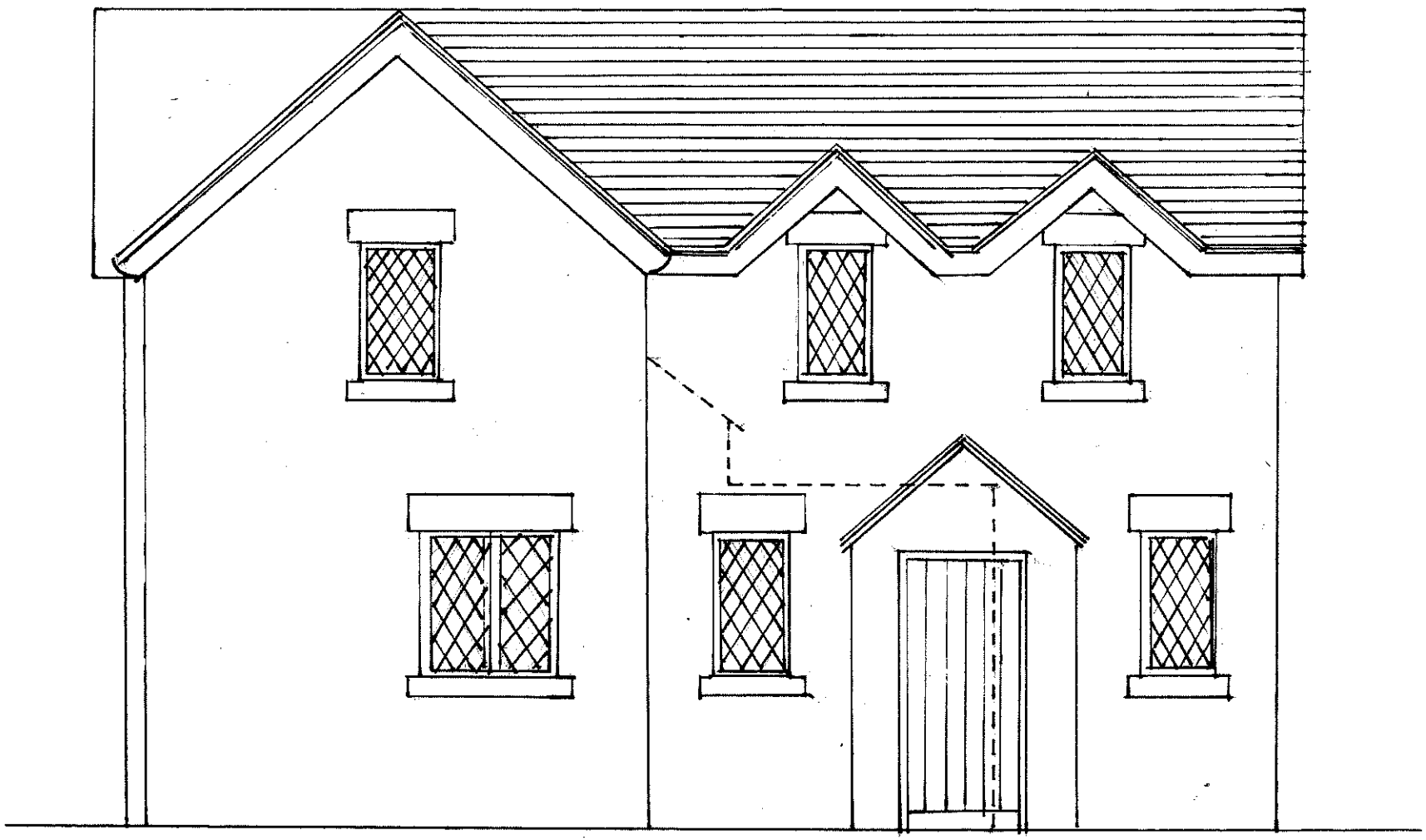

South West Elevation

Proposed Extensions and Alterations
at Wall Hill Cottage, Broad Street,

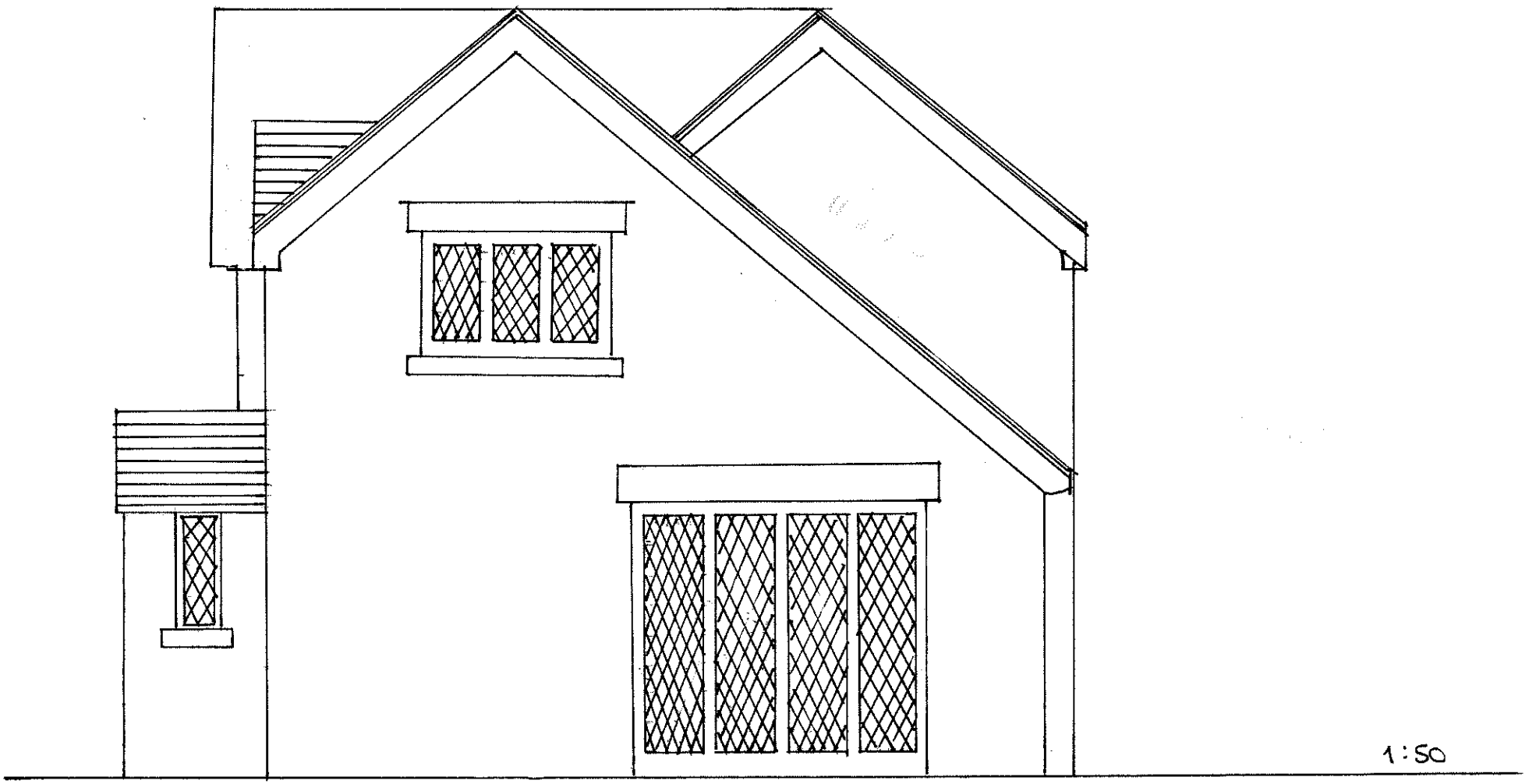

1:50

South East Elevation

Proposed Extension and Alterations at Wall Hill Cottage,
Broad Street, Leek, ST13 5QA

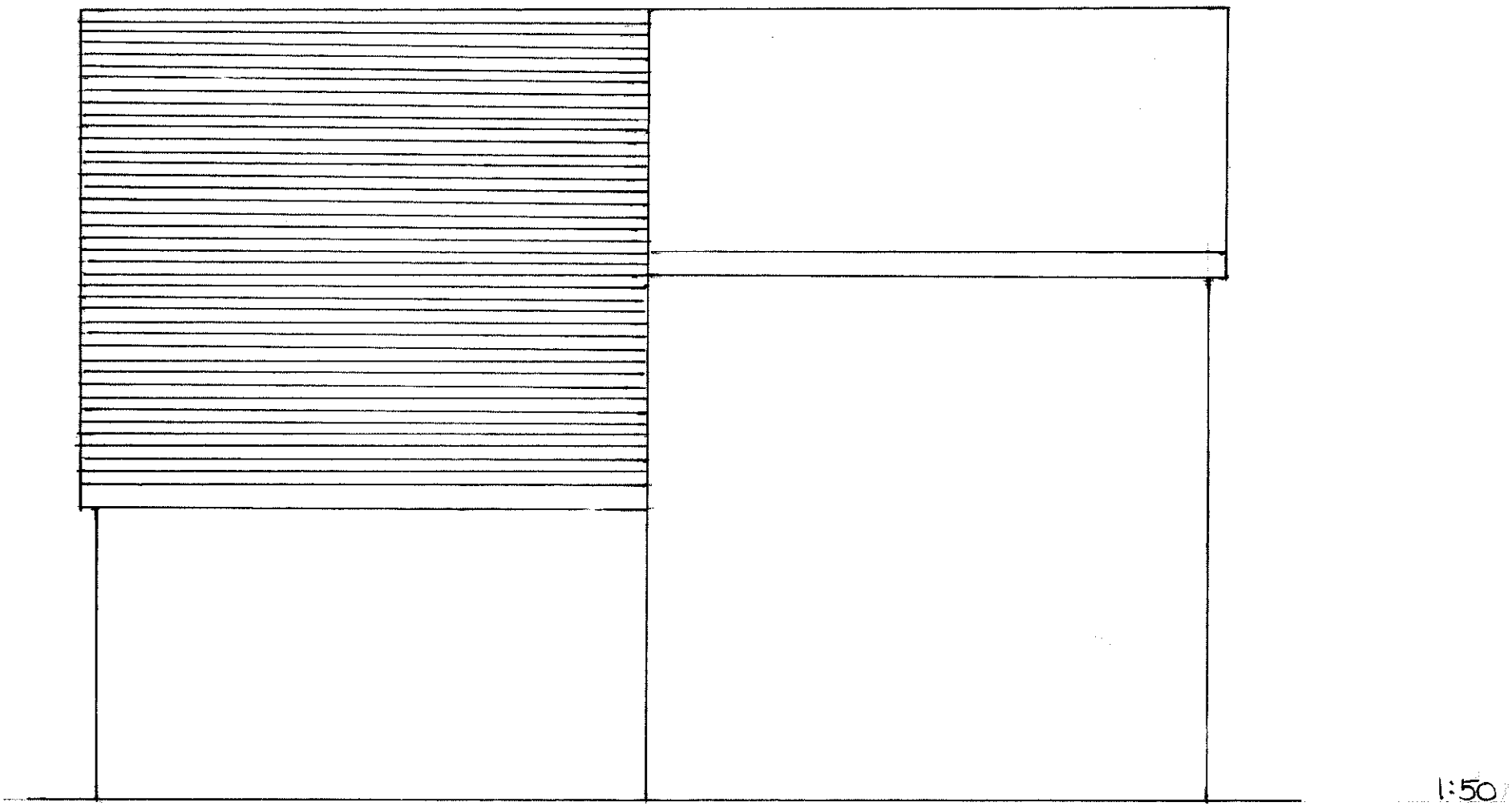

1:50

North East Elevation

Proposed Extension and Alterations at Wall Hill Cottage
Broad Street, Leek, ST13 5QA.

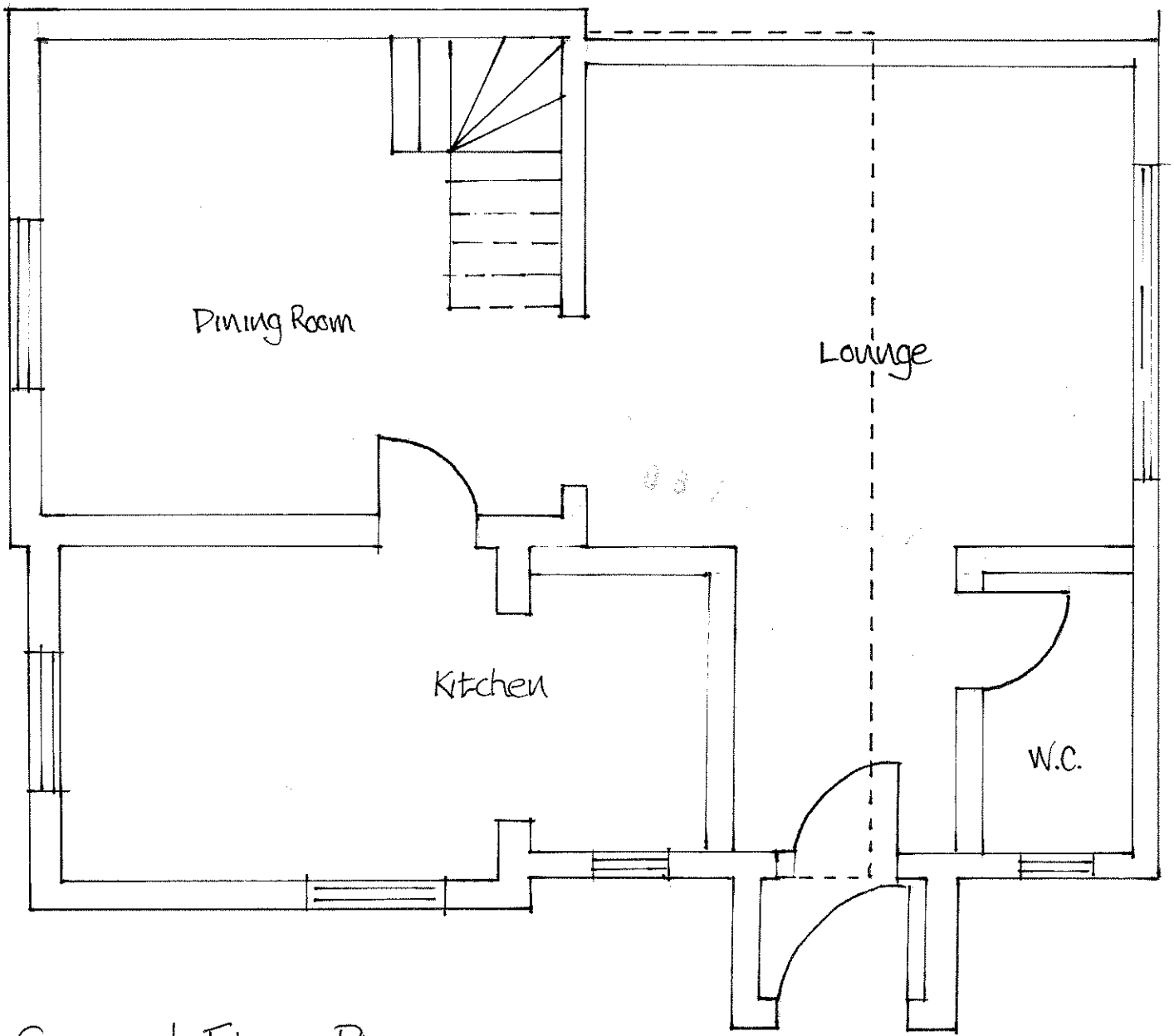

Ground Floor Plan

Proposed Extension and Alterations at Wall Hill Cottage, Broad Street, Leek, ST13 5QA

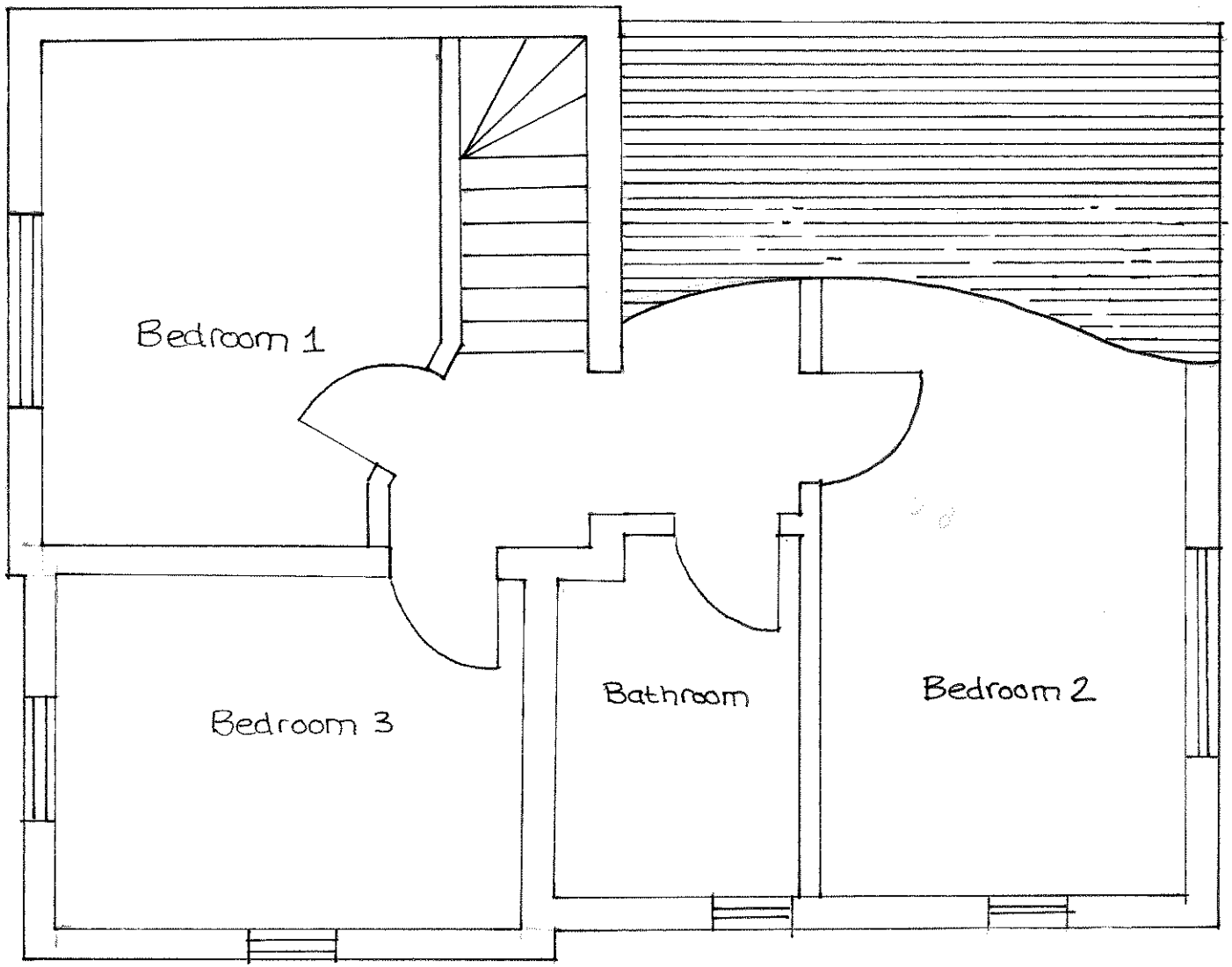

First Floor Plan

Proposed Extensions and Alterations at Wall Hill Cottage, Broad Street, Leek, ST13 5QA

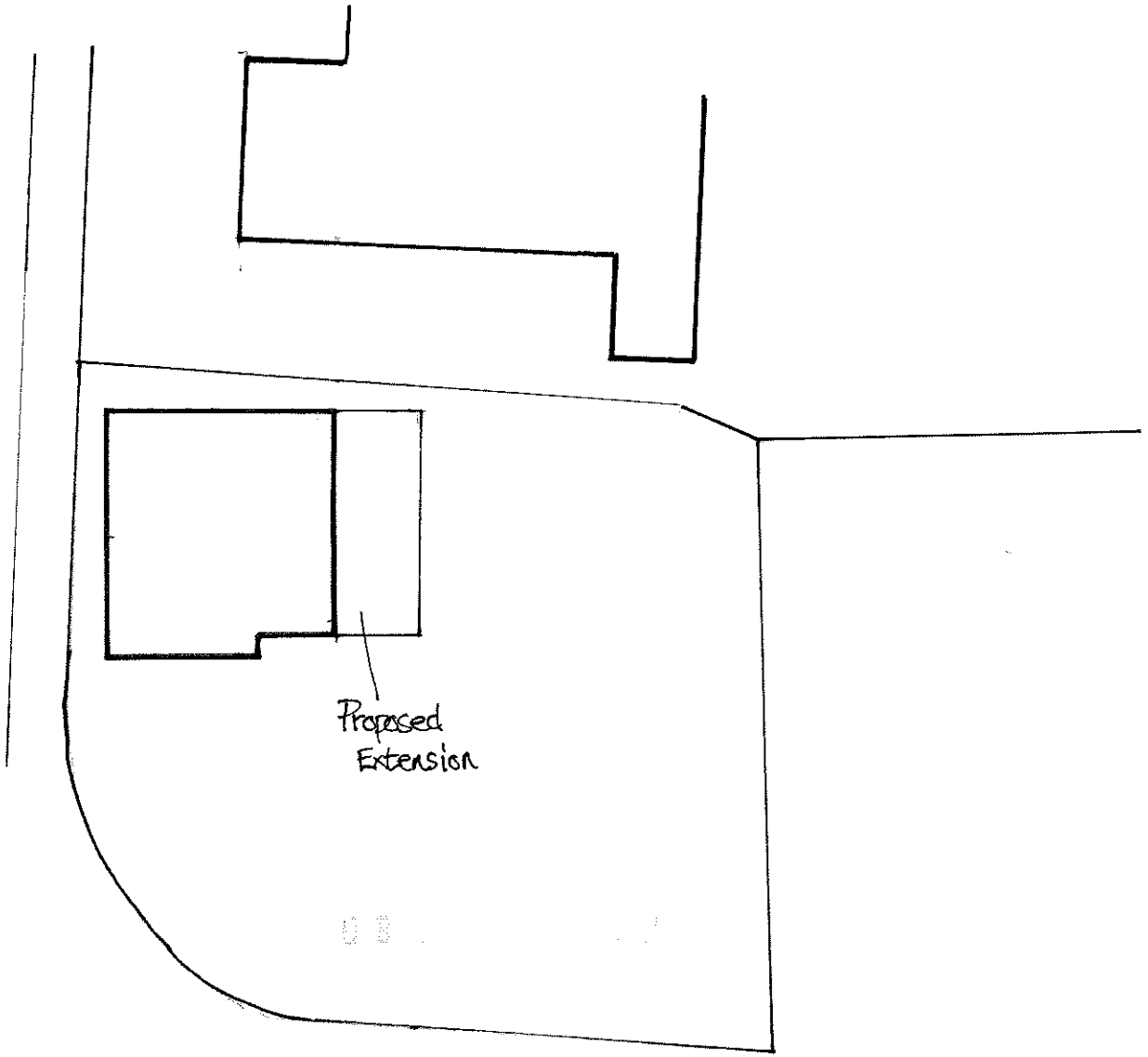

Site Plan 1:200

Proposed Extension and Alterations at Wall Hill Cottage, Broad Street, Leek, ST13 5QA

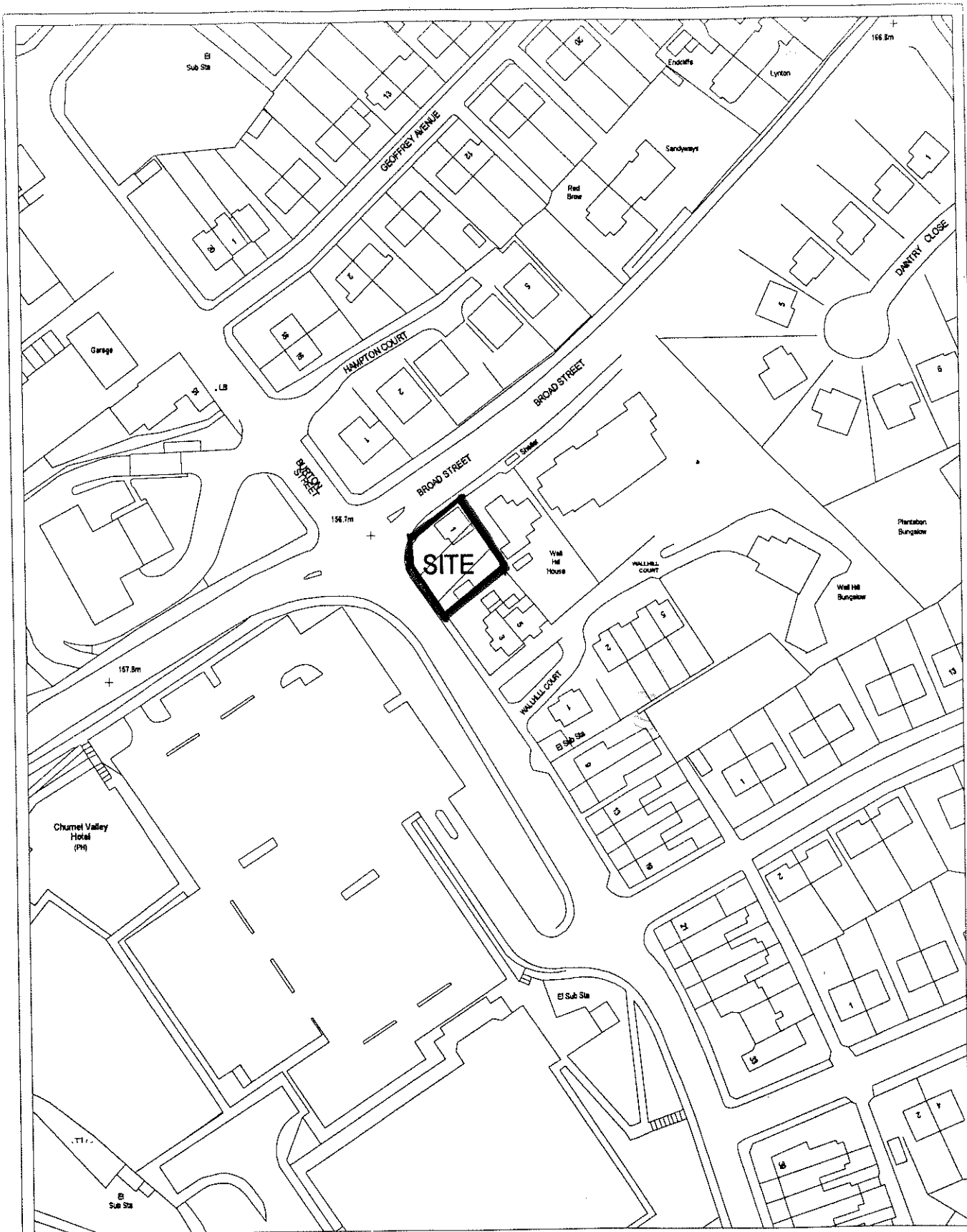

02/00202/FUL Cowburn Leek

SCALE: 1:1250

DATE 7/3/2002

Drawing No.

Originating Group: SMDC

This map is reproduced from Ordnance Survey material with the permission of Ordnance Survey on behalf of the Controller of Her Majesty's Stationary Office © Crown copyright. Unauthorised reproduction infringes Crown copyright and may lead to prosecution or civil proceedings. Staffordshire Moorlands District Council - LA 079545 - 2002.

David Breakwell, Dip.T.P., M.R.T.P.I.,
Head of Planning Service,
Staffordshire Moorlands District Council.