STAFFORDSHIRE *moorlands* DISTRICT COUNCIL

AIMING·FOR·EXCELLENCE

FORM 1

part one

06/0066 ... JUL ... 2006 - SKD

Planning Service

MOORLANDS HOUSE, STOCKWELL STREET, LEEK, STAFFORDSHIRE MOORLANDS. ST13 6HQ TEL: (01538) 483550 FAX: (01538) 483586

APPLICATION FOR FULL AND OUTLINE PLANNING PERMISSION OR APPROVAL OF RESERVED MATTERS

Please read the attached guidance notes before completing this form.

FIVE copies of this form and FIVE copies of the plans are required.

1. APPLICANT	2. AGENT
Name: MR & MRS CT. CREWE	Name:
Address: 6 HAMMOND AVENUE, BROWN EDGE, S·O·T.	Address:
Tel. No.:	Tel. No.:

Particulars of Proposed Development

3. Address or location of proposed development.

6 HAMMOND AVENUE
BROWN EDGE, S·O·T.

4. Description of proposed development.

LEAN TO ROOF TO FRONT ELEVATION OF PROPERTY.

Type of Application

5. (a) Is this a full application? (This includes a change of use)	YES/~~NO~~		
(b) Is this an outline application? (See Guidance Notes)	~~YES~~/NO	If **YES** tick the items (if any) for which you are seeking approval at this stage. 1. Siting (inc. layout) ☐ 2. Design ☐ 3. External Appearance ☐ 4. Means of Access ☐ 5. Landscaping ☐	
(c) Are you applying for approval of reserved matters following an outline permission?	~~YES~~/NO	If **YES** state reference and date of outline permission.	
(d) Are you applying for temporary permission?	~~YES~~/NO	If **YES** state the length of period for which you are applying.	
(e) Are you applying for renewal of an existing temporary permission or to continue a use or retain a building without complying with a condition(s)?	~~YES~~/NO	If **YES** state reference and date of existing permission and relevant condition where appropriate.	
6. State whether your proposal includes:- (a) New Buildings	~~YES~~/NO		
(b) Alterations or extensions to existing buildings	YES/~~NO~~		
(c) Change of Use	~~YES~~/NO		
(d) Construction of new access to highway — Vehicular / Pedestrian	~~YES~~/NO / ~~YES~~/NO		
(e) Alteration of existing access to highway — Vehicular / Pedestrian	~~YES~~/NO / ~~YES~~/NO		
(f) Any operations not falling within the above categories.	~~YES~~/NO		

Please turn over .....

STAFFORDSHIRE
moorlands
DISTRICT COUNCIL

Planning Service

MOORLANDS HOUSE, STOCKWELL STREET, LEEK, STAFFORDSHIRE
MOORLANDS. ST13 6HQ TEL: (01538) 483550 FAX: (01538) 483586

PART 2

Town and Country Planning (General Development Procedure) Order 1995

CERTIFICATE UNDER ARTICLE 7

Certificate A(a)

I certify that:

on the day 21 days before the date of the accompanying application/appeal* nobody, except the applicant/appellant*, was the owner*(b)* of any part of the land to which the application/appeal* relates.

Signed .....

*On behalf of .....

Date ....1.4.03.....

*delete where inappropriate

(a) This Certificate is for use with applications and appeals for planning permission (articles 7 and 9(1) of the Order). One of Certificates A, B, C or D (or the appropriate certificate in the case of certain minerals applications) must be completed, together with the Agricultural Holdings Certificate.

(b) 'Owner' means a person having a freehold interest or a leasehold interest the unexpired term of which is not less than seven years, or, in the case of development consisting of the winning and working of minerals, a person entitled to an interest in a mineral in the land (other than oil, gas, coal, gold or silver).

Ordnance Survey®

OS Sitemap™

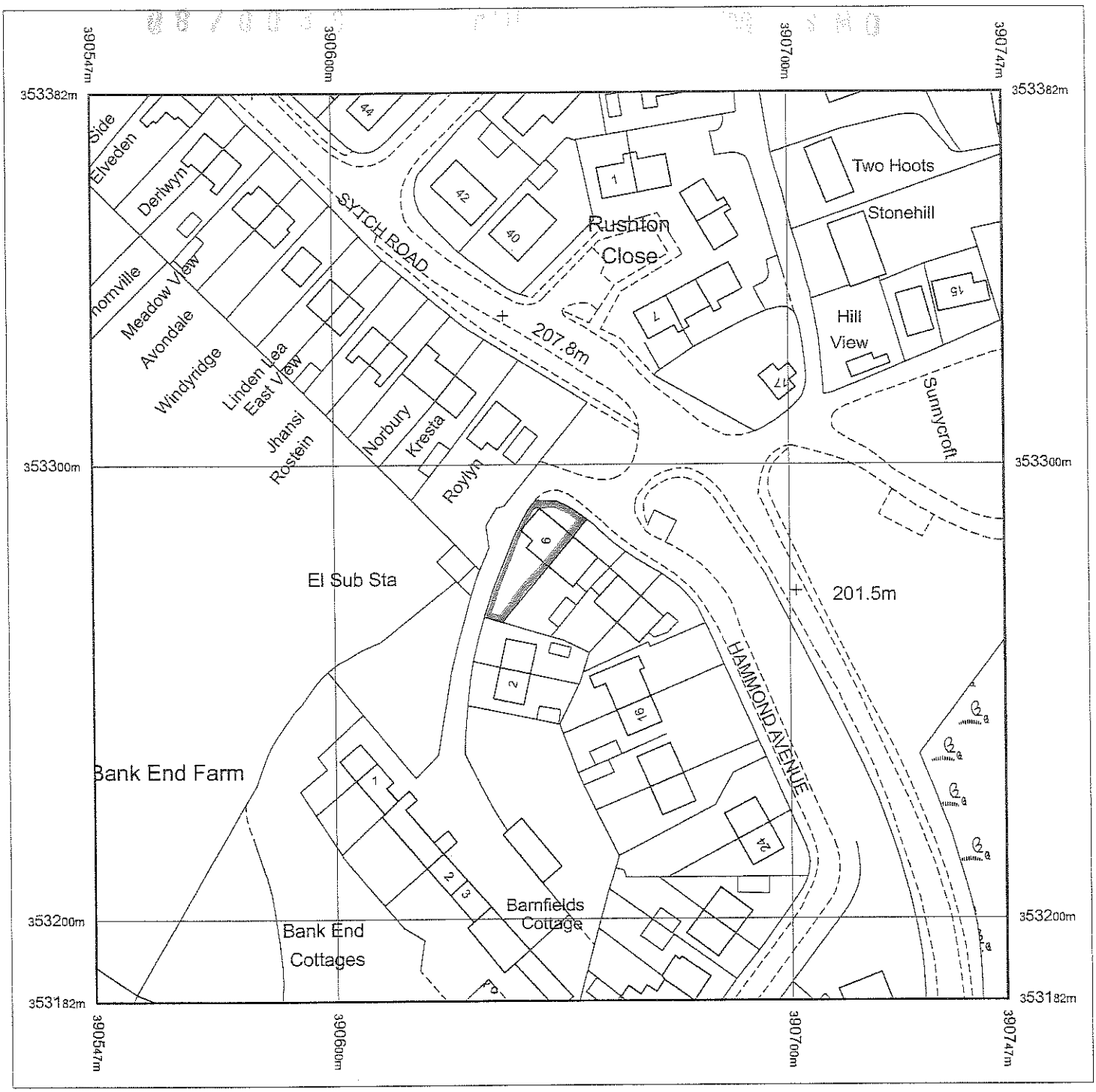

Produced 10.05.2007 from the Ordnance Survey National Geographic Database and incorporating surveyed revision available at this date. © Crown Copyright 2007.

Reproduction in whole or part is prohibited without the prior permission of Ordnance Survey.

Ordnance Survey and the OS Symbol are registered trademarks and OS Sitemap is a trademark of Ordnance Survey, the national mapping agency of Great Britain.

The representation of a road, track or path is no evidence of a right of way.

The representation of features as lines is no evidence of a property boundary.

Metres
0 20 40

Scale 1:1250

Supplied by: **Outlet User**
Serial number: 00394900
Centre coordinates: 390647 353282

Further information can be found on the OS Sitemap Information leaflet or the Ordnance Survey web site: www.ordnancesurvey.co.uk

Ordnance Survey®

OS Sitemap™

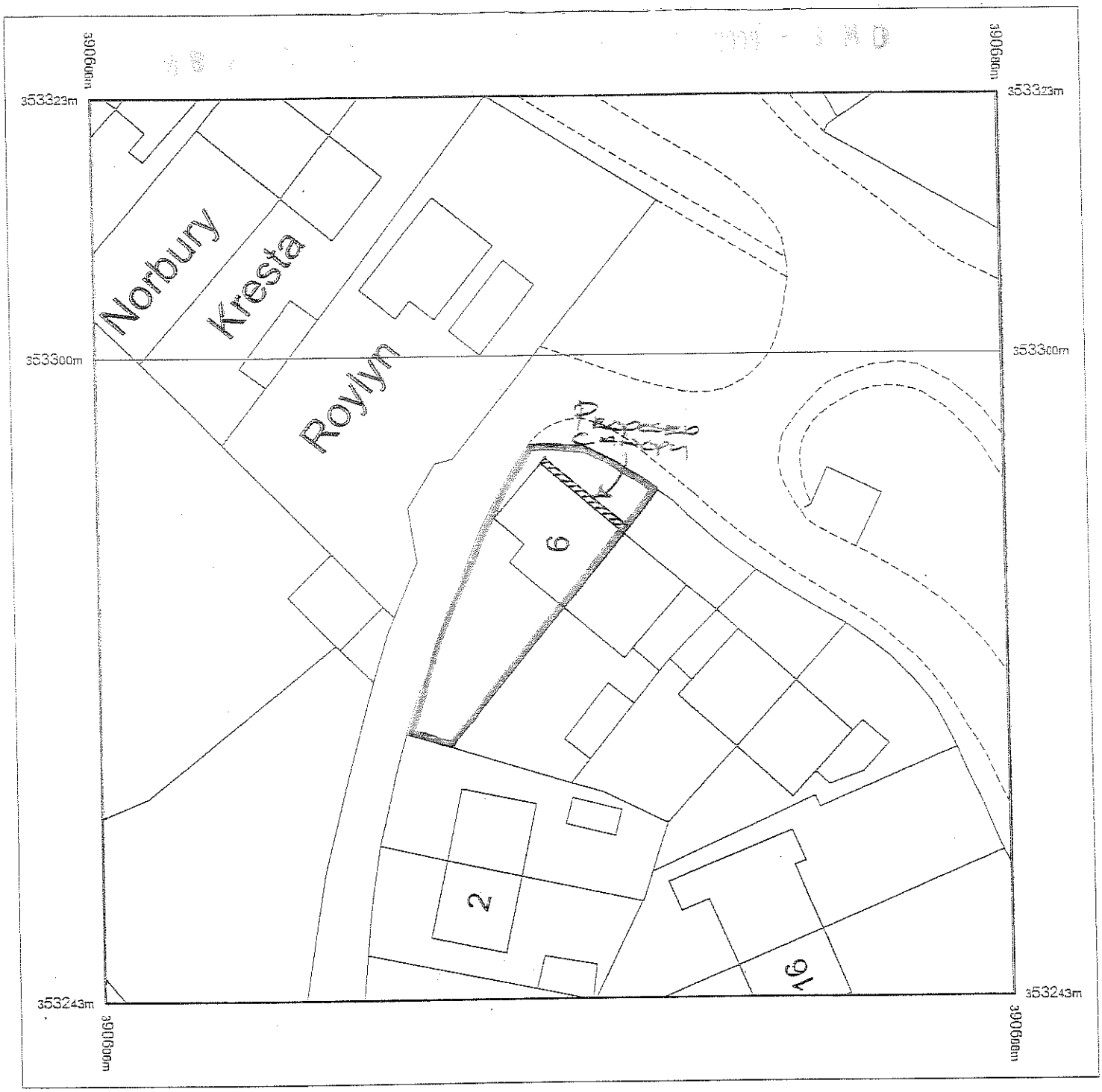

Produced 10.05.2007 from the Ordnance Survey National Geographic Database and incorporating surveyed revision available at this date. © Crown Copyright 2007.

Reproduction in whole or part is prohibited without the prior permission of Ordnance Survey.

Ordnance Survey and the OS Symbol are registered trademarks and OS Sitemap is a trademark of Ordnance Survey, the national mapping agency of Great Britain.

The representation of a road, track or path is no evidence of a right of way.

The representation of features as lines is no evidence of a property boundary.

Metres
0 10 20

Scale 1:500

Supplied by: **Outlet User**
Serial number: 00395000
Centre coordinates: 390646 353283

Further information can be found on the OS Sitemap information leaflet or the Ordnance Survey web site:
www.ordnancesurvey.co.uk

Reference:	08/00860/FUL Brown Edge

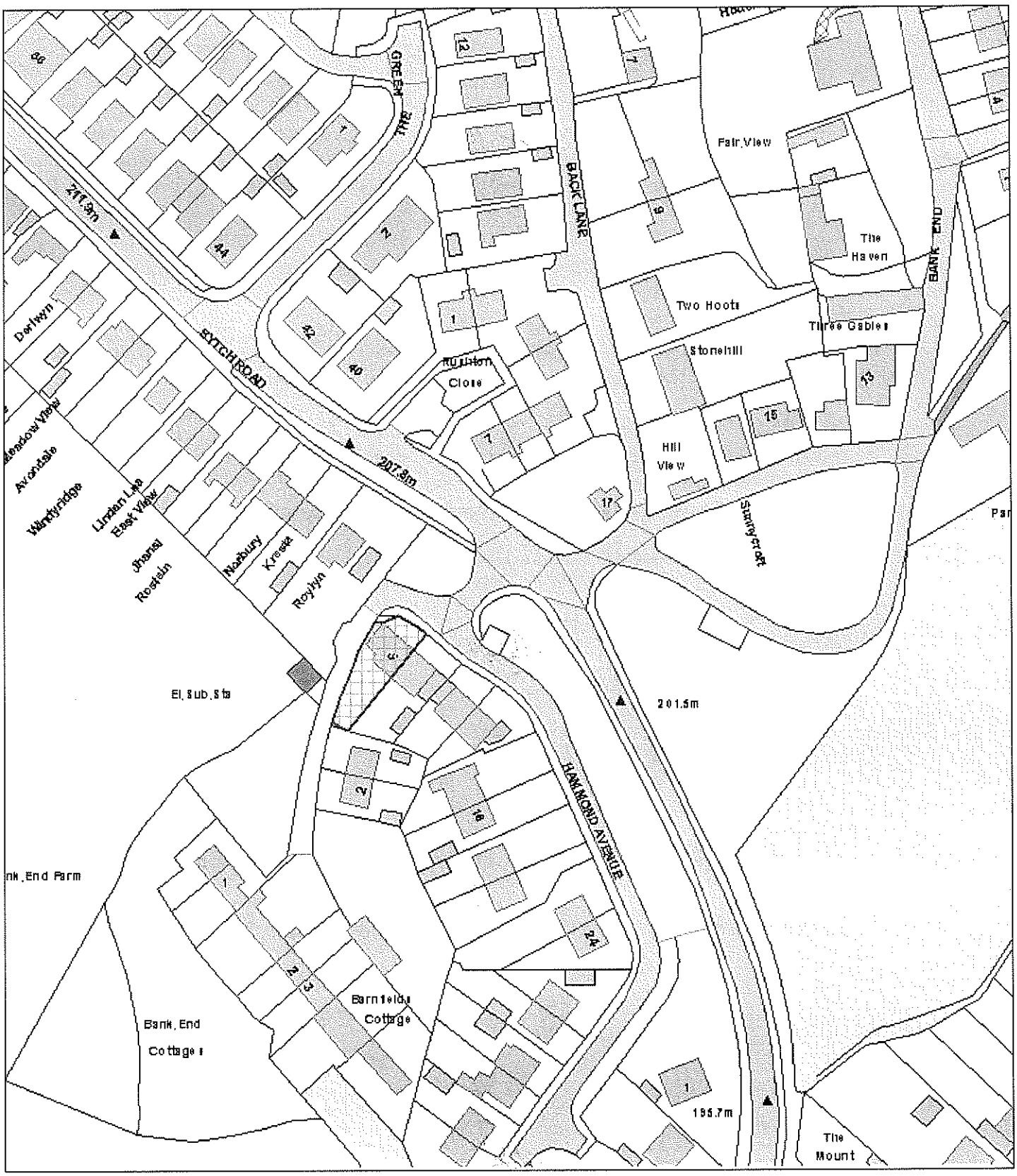

Scale : 1:1250

© Crown copyright. All rights reserved.
Staffordshire Moorlands District Council.
Licence no. 100018384. 2007.

Organisation	SMDC
Department	Planning
Comments	