STAFFORDSHIRE
moorlands
DISTRICT COUNCIL

Planning Service

MOORLANDS HOUSE, STOCKWELL STREET, LEEK, STAFFORDSHIRE
MOORLANDS. ST13 6HQ TEL: (01538) 483550 FAX: (01538) 483586

Householder Planning Application

Part 1

Please use this form if you intend to extend your house or to erect any other buildings or structures for domestic purposes within the boundary of your property.

Please read the notes on the reverse of this form before you complete it.

1. APPLICANT	2. AGENT
Name: Ms Y. PROCTOR	Name: JIM BASKEYFIELD
Address: THE LARKINS, HILL TOP, BROWN EDGE, STAFFS	Address: 13, COOPERS WAY, BIDDULPH, STAFFS MOORLANDS
Tel. No.: 01782 504454	Tel. No.: 01782 518276

3. Address or location of proposed development.	AS ABOVE
4. Description of proposed development and the purpose for which it will be used.	SINGLE STOREY REAR EXTN FOR UTILITY, KITCHEN & SUN LOUNGE
5. Type and colour of external materials to be used for walls and roof.	WALLS - ROUGHCAST PAINTED TO MATCH EXTG (SAND) ROOF: STONEWOLD DARK SLATES TO MATCH EXTG COLOUR GREY

6. Do you propose to: (Delete as appropriate)

i)	Demolish any buildings or structures?	YES/~~NO~~)			
ii)	Fell any trees or shrubs?	~~YES~~/NO)	(If 'YES' show their position on your plans)		
iii)	Construct a new access to a highway?	Vehicular	~~YES~~/NO	Pedestrian	~~YES~~/NO
iv)	Alter an existing access to a highway?	Vehicular	~~YES~~/NO	Pedestrian	~~YES~~/NO

7. Have there been any previous extensions to the dwelling since it was built? YES/~~NO~~ If 'YES' please give brief details:-

TWO STOREY SIDE EXTENSION

8. FORMAL APPLICATION

I/~~We~~ hereby apply for planning permission to carry out the development described in this application and the accompanying plans.

Signed: Y Proctor Date: 31.3.08

TOWN AND COUNTRY PLANNING ACT, 1990 : CERTIFICATE UNDER SECTION 65
CERTIFICATE A

I hereby certify that:-

1. No person other than the applicant was an owner of any part of the land to which the application relates at the beginning of the period 20 days before the date of this application.
2. None of the land to which the application relates is, or forms part of, an agricultural holding. (Delete the whole of 2 if the site is an agricultural holding)
3. Signed: Y Proctor Date: 31.3.08

Reference:	08/00856/FUL Brown Edge

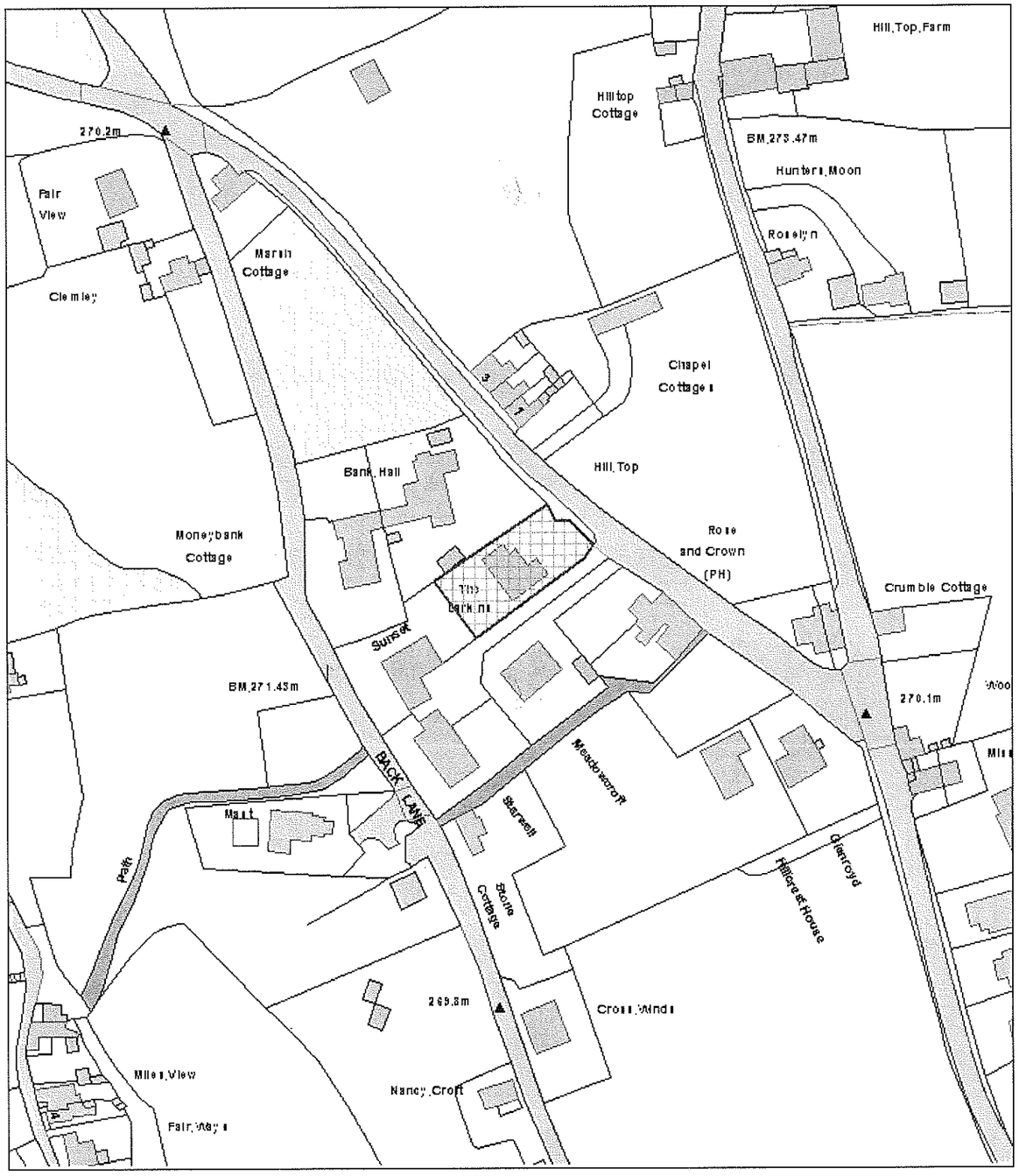

Scale : 1:1250

© Crown copyright. All rights reserved.
Staffordshire Moorlands District Council.
Licence no. 100018384. 2007.

Organisation	SMDC
Department	Planning
Comments	

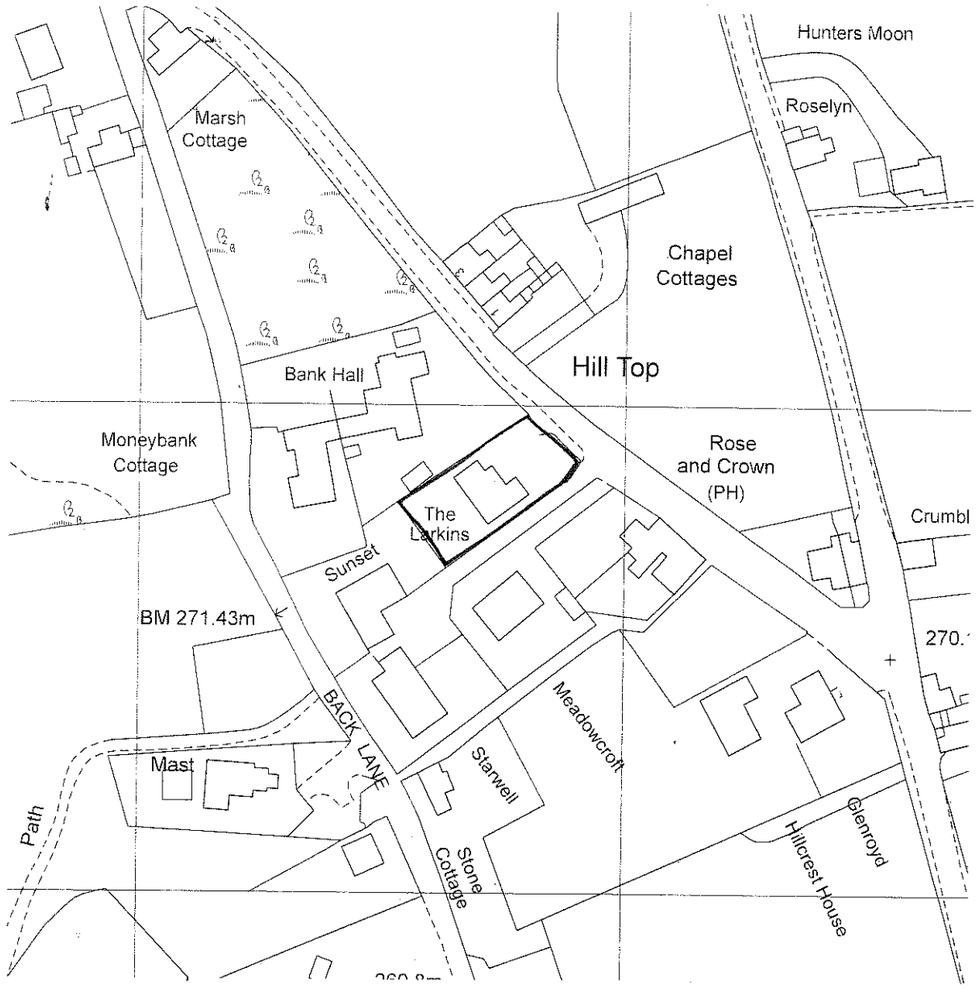

location plan scale 1:1250

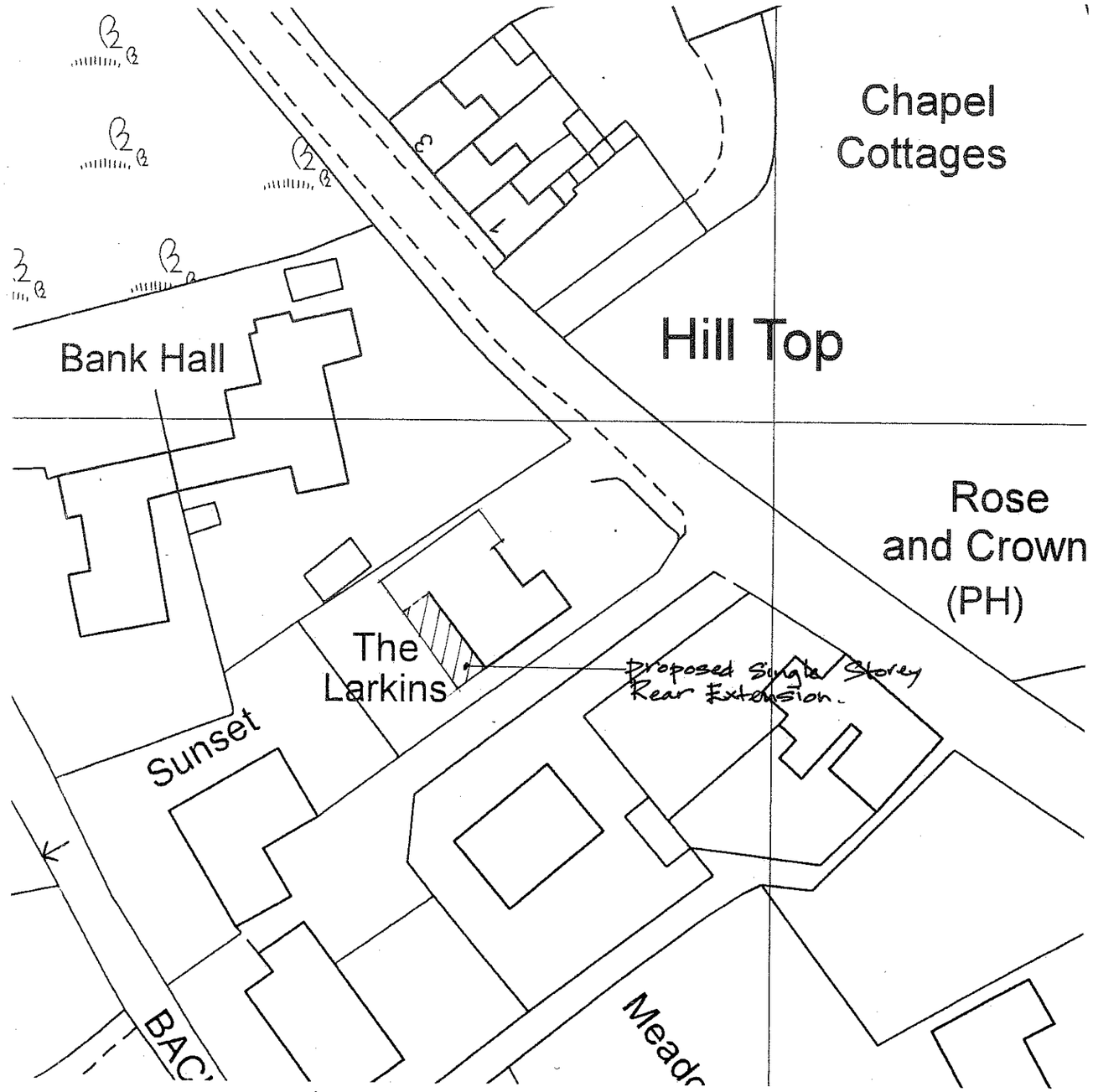

site plan scale 1:500

dwg nº 0396/02