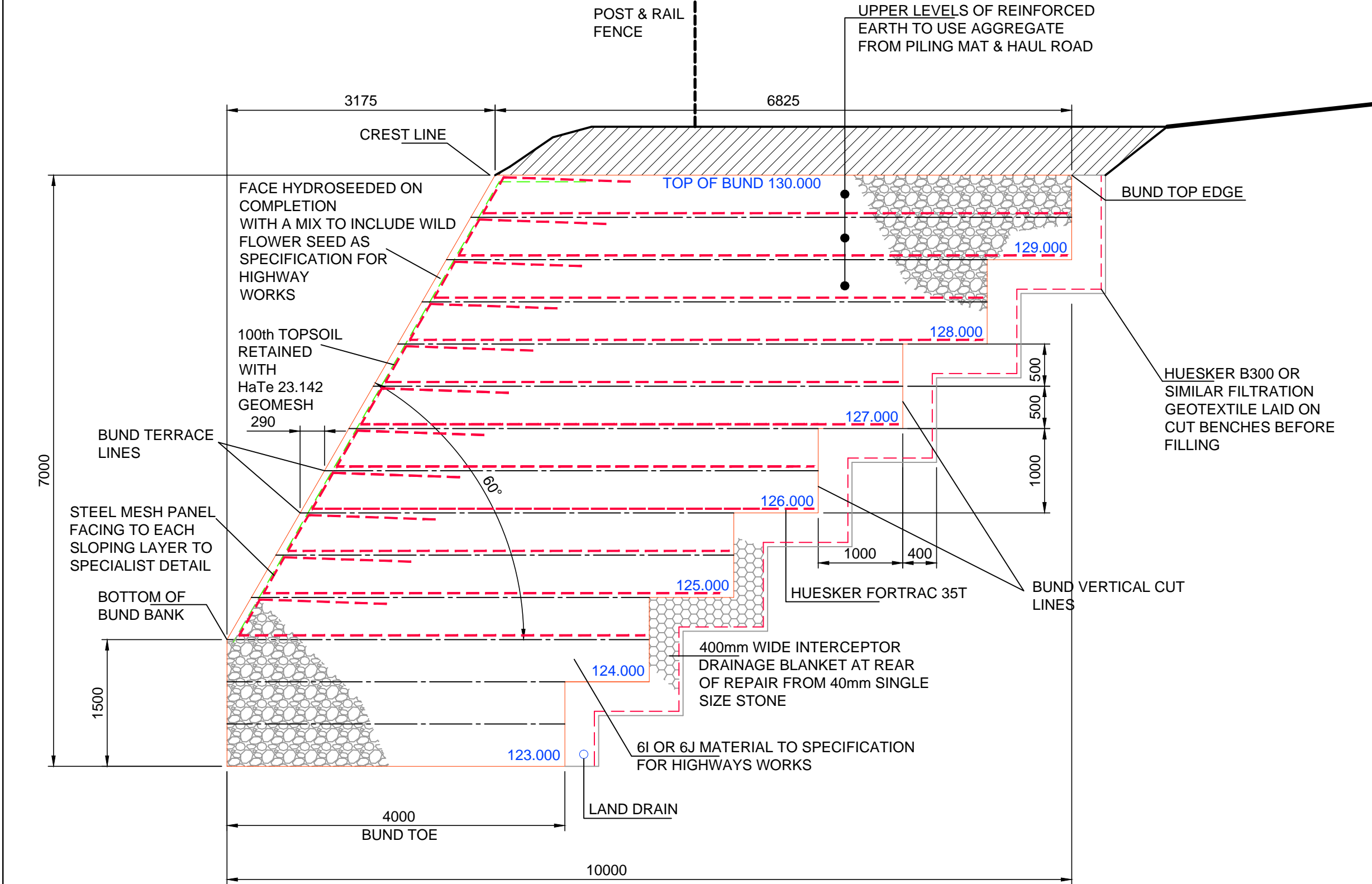


TYPICAL LANDSLIP SECTION SHOWING REMEDIAL WORKS

SCALE 1:100

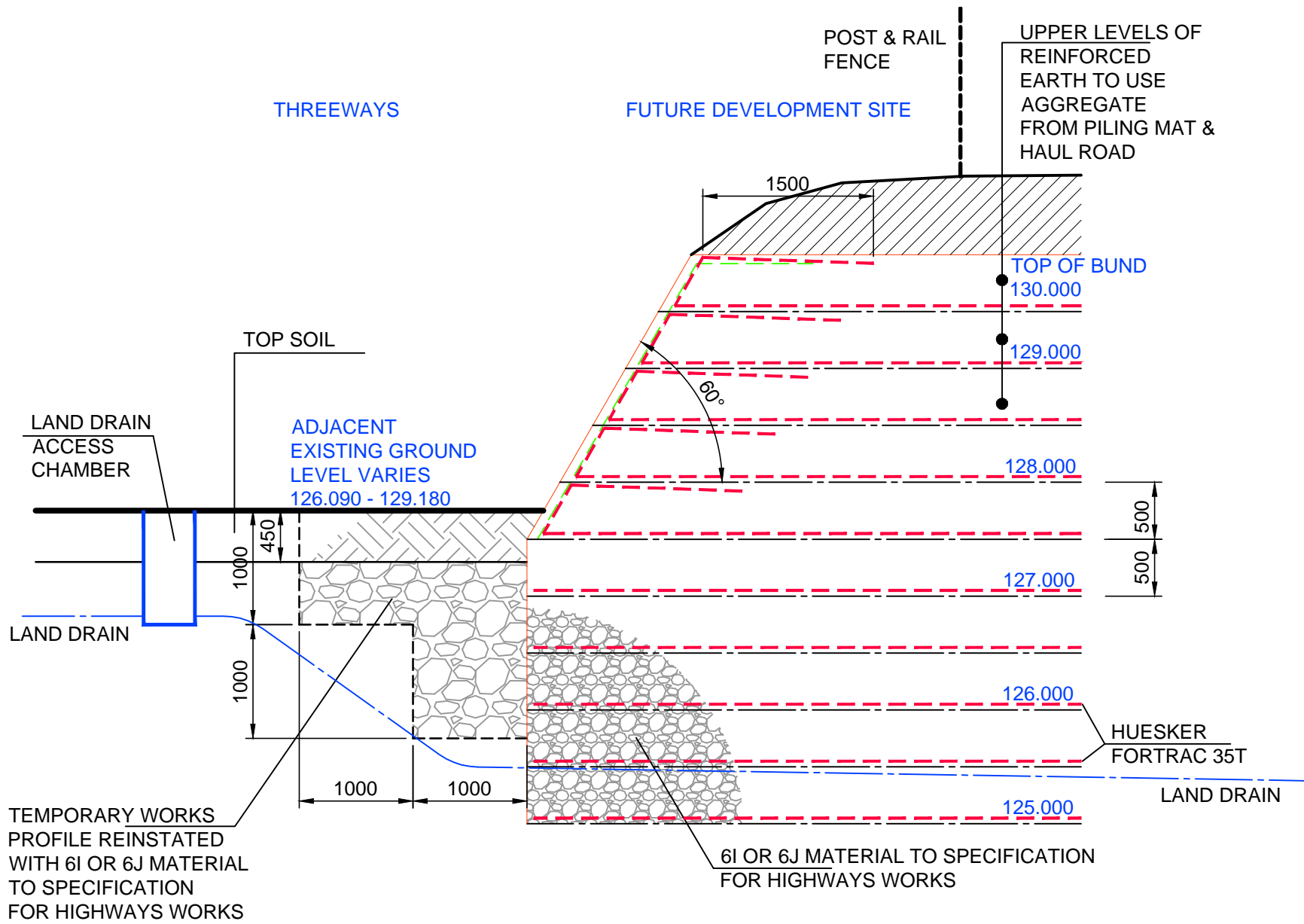


TYPICAL REINFORCED BUND SECTION

SCALE 1:50

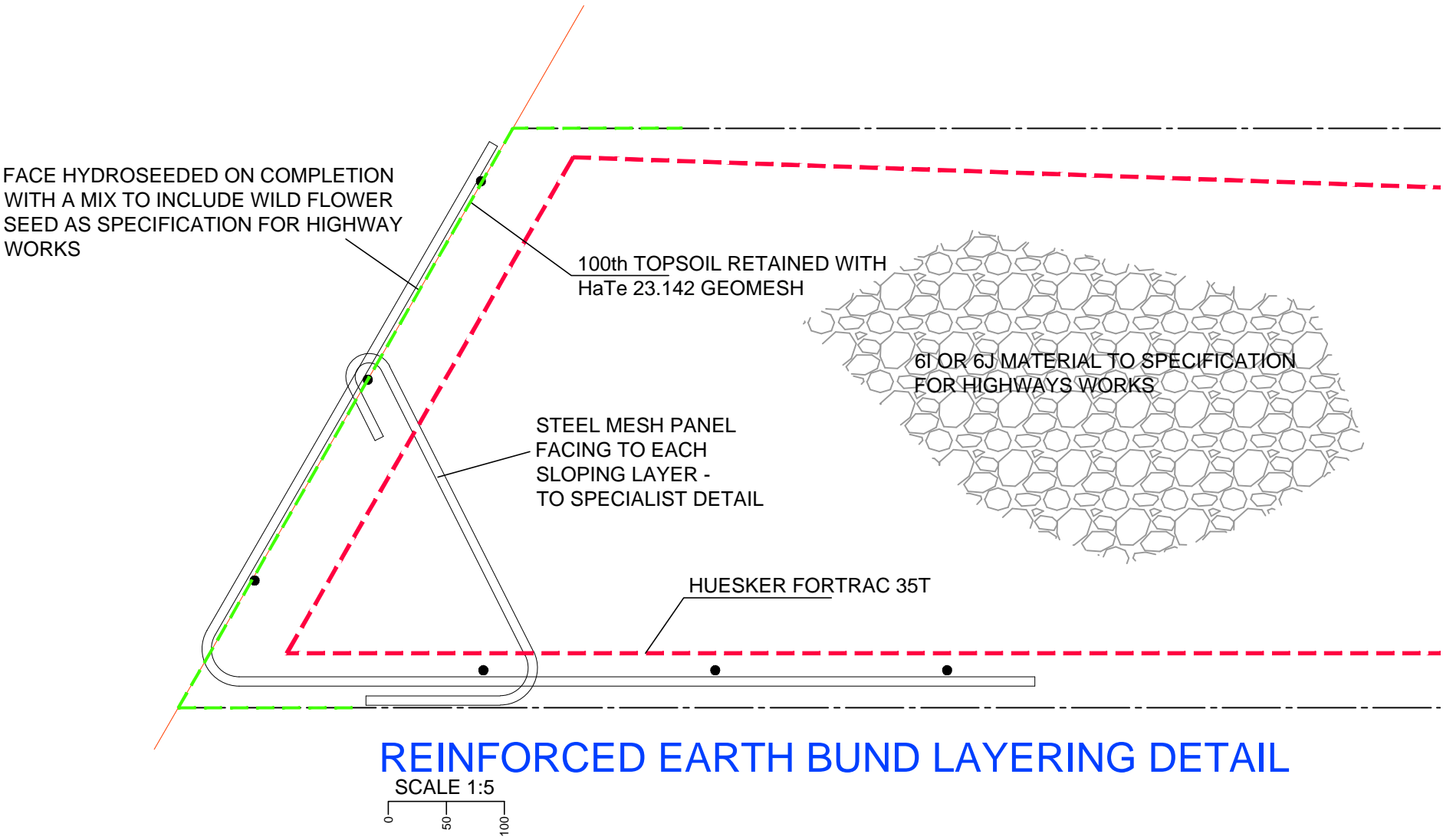
PROFILE FEB 2014

PROFILE MAY 2014



SECTION THROUGH THREEWAYS BOUNDARY

SCALE 1:50



REINFORCED EARTH BUND LAYERING DETAIL

SCALE 1:5

DO NOT SCALE - ONLY FIGURED DIMENSIONS ARE TO BE USED. LEVELS TO BE CONFIRMED ON SITE

A1

NOTES:-
THIS DRAWING IS BASED ON LANDTECH SURVEYS
DRAWING DSA / LS / 1366-1
FOR FURTHER DETAIL PLEASE REFER TO THE ORIGINAL
HYDROSEED SPECIFICATION :-
60% ADINDA (STRONG CREEPING RED FESCUE)
20% RAISA (CHEWINGS FESCUE)
13% FALCON IV (TALL FESCUE)
5% HIGHLAND (BROWN TOP BENT)
2% RED POPPY
SOWING RATE TO BE 35g / m²
AREA TO BE PRE FERTILISED WITH BRITISH SEED
HOUSE FERTILISER BSH 1 OR BSH 2

PL	PLANNING	18.12.14	SW
T	TENDER	27.10.14	SW
REV	AMENDMENT	DATE	BY

STATUS:-
PLANNING

CLIENT:-
ASD Unlimited
Aviva Insurance

CONTRACT:-
Oakamoor Landslip, Star Bank
Oakamoor , Stoke ST10 3DF

TITLE:-
Reinforced Earth Bund
Section & Details

DESIGN:-	JDS	DRAWN:-	SW	CHKD:-	
SCALE:-	AS SHOWN @ A1	DATE:-	Sept 14		

David Symonds Associates
42c Imperial Court
Kings Norton Business Centre
Birmingham B30 3ES
Tel: 0121 444 1313
Email: eng@dsace.co.uk
Website: www.dsace.co.uk

DRAWING No:-
214538-S-23
REV
PL