STAFFORDSHIRE
moorlands
DISTRICT COUNCIL
ACHIEVING · EXCELLENCE

Planning Service

MOORLANDS HOUSE, STOCKWELL STREET, LEEK, STAFFORDSHIRE
MOORLANDS. ST13 6HQ TEL: (01538) 483550 FAX: (01538) 483586

Householder Planning Application

Part 1

Please use this form if you intend to extend your house or to erect any other buildings or structures for domestic purposes within the boundary of your property

Please read the notes on the reverse of this form before you complete it.

1. APPLICANT	2. AGENT
Name: MR&MRS C KETTLE	Name: M&M EST LTD.
Address: 28 SPRINGFIELD DRI	Address: PO BOX 165
ROLSBROOK ST11-9DF	WINSFORD CHESHIRE
Tel. No.	Tel. No. 01606 869689.

3. Address or location of proposed development. 28 SPRINGFIELD DRI STII

4. Description of proposed development and the purpose for which it will be used. SINGLE STOREY SIDE & REAR EXTNS. DOMESTIC

5. Type and colour of external materials to be used for walls and roof. ALL FACINGS TO MATCH EXISTING

6. Do you propose to' (Delete as appropriate)

i)	Demolish any buildings or structures?	~~YES~~/NO)	(If 'YES' show their position on your plans)	
ii)	Fell any trees or shrubs?	~~YES~~/NO)		
iii)	Construct a new access to a highway?	Vehicular ~~YES~~/NO	Pedestrian	~~YES~~/NO
iv)	Alter an existing access to a highway?	Vehicular ~~YES~~/NO	Pedestrian	~~YES~~/NO

7. Have there been any previous extensions to the dwelling since it was built? ~~YES~~/NO If 'YES' please give brief details:-

8. FORMAL APPLICATION

I/We hereby apply for planning permission to carry out the development described in this application and the accompanying plans.

Signed: ..... Date: 31/3/08

TOWN AND COUNTRY PLANNING ACT, 1990 : CERTIFICATE UNDER SECTION 65
CERTIFICATE A

I hereby certify that:-

1. No person other than the applicant was an owner of any part of the land to which the application relates at the beginning of the period 20 days before the date of this application.

2. None of the land to which the application relates is, or forms part of, an agricultural holding.
(Delete the whole of 2 if the site is an agricultural holding)

3. Signed: ..... Date: 31/3/08


PROPOSED EXTNS
36
26
28
SPRINGFIELD
35
21
34
24
SITE PLAN
1:500

Ordnance Survey®

OS Sitemap™



Produced 25.03.2008 from the Ordnance Survey National Geographic Database and incorporating surveyed revision available at this date. © Crown Copyright 2008.

Reproduction in whole or part is prohibited without the prior permission of Ordnance Survey.

Ordnance Survey and the OS Symbol are registered trademarks and OS Sitemap is a trademark of Ordnance Survey, the national mapping agency of Great Britain.

The representation of a road, track or path is no evidence of a right of way.

The representation of features as lines is no evidence of a property boundary.

Metres
0 20 40

Scale 1:1250

Supplied by: **Blackwells**
Serial number: 01115300
Centre coordinates: 396291 341729

Further information can be found on the OS Sitemap Information leaflet or the Ordnance Survey web site: www.ordnancesurvey.co.uk

28 SPRINGFIELD DRIVE

FORSBROOK

ST11 9DF

Reference:	08/00852/FUL Forsbrook



Scale : 1:1250

© Crown copyright. All rights reserved.
Staffordshire Moorlands District Council.
Licence no. 100018384. 2007.

Organisation	SMDC
Department	Planning
Comments	

C

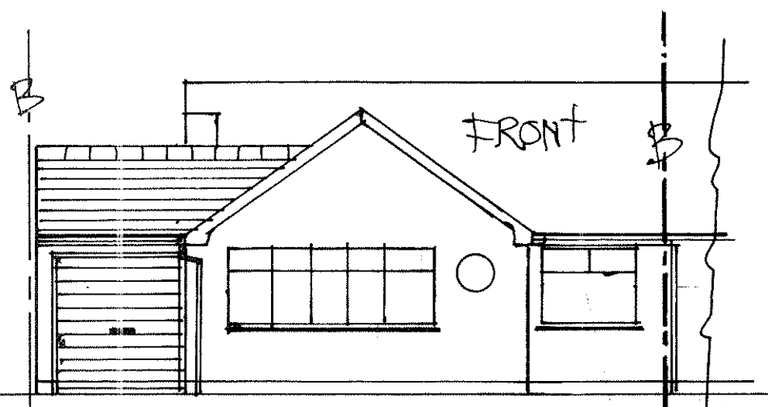

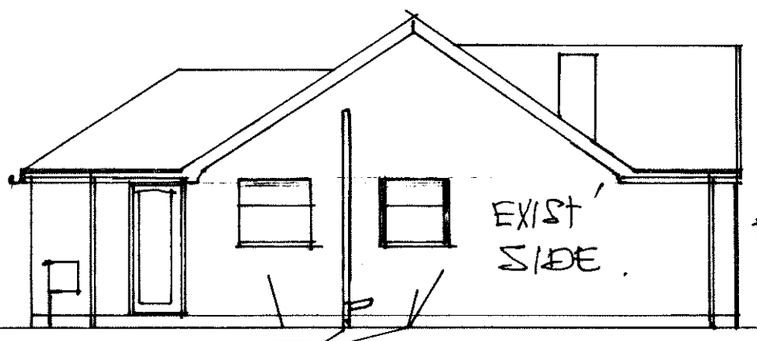

ROOF:- 175 x 50 SC3 sw
JOISTS @ 400 ctrs +
1:40 FIRRINGS.

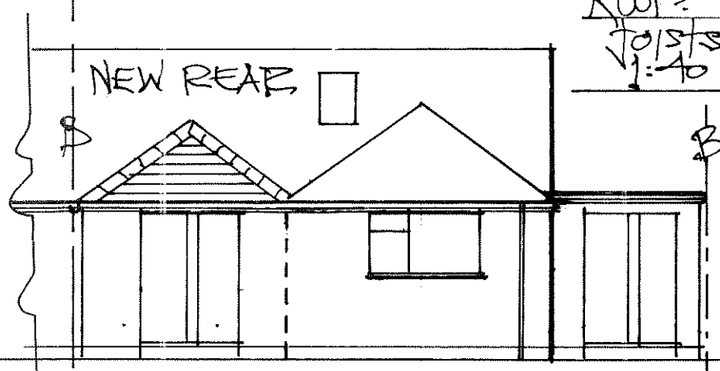

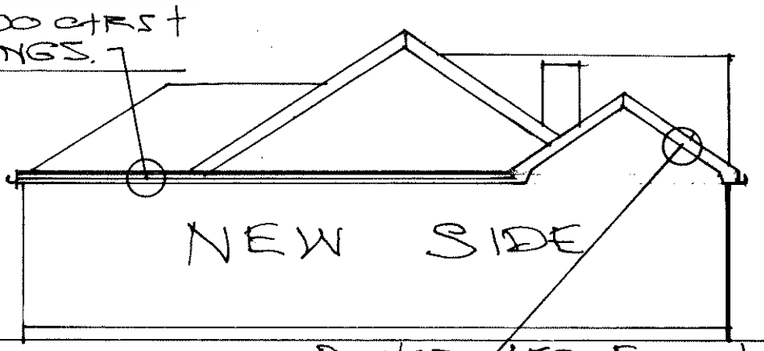

ROOVES:- 152 x 50 sw JOISTS
+ RAFTERS @ 400 ctrs

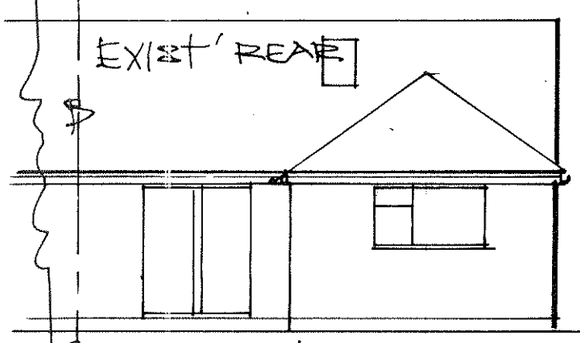

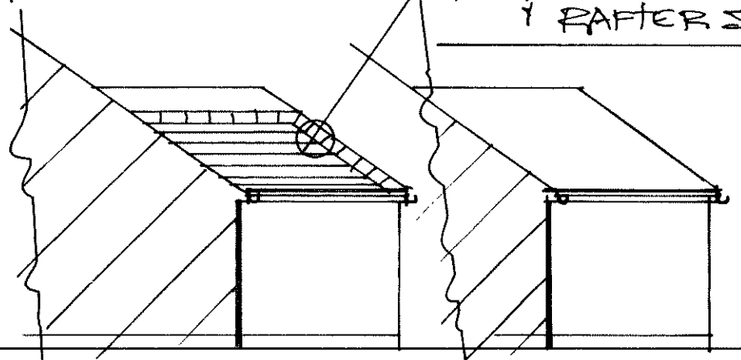

B EXIST' REAR | NEW SIDE | EXIST' SIDE

MR & MRS CHARLTON KETTLE STI1-9DF.
28 SPRINGFIELD DRI. FORSBROOK.
SIDE & REAR EXTNS. SCALE 1:100
SUBJECT TO POSSIBLE COUNCIL
DESIGN AMMENDMENTS-FIRST DRAFT.

WALLS - GROUND FLOOR & FOUNDATIONS See printed notes.

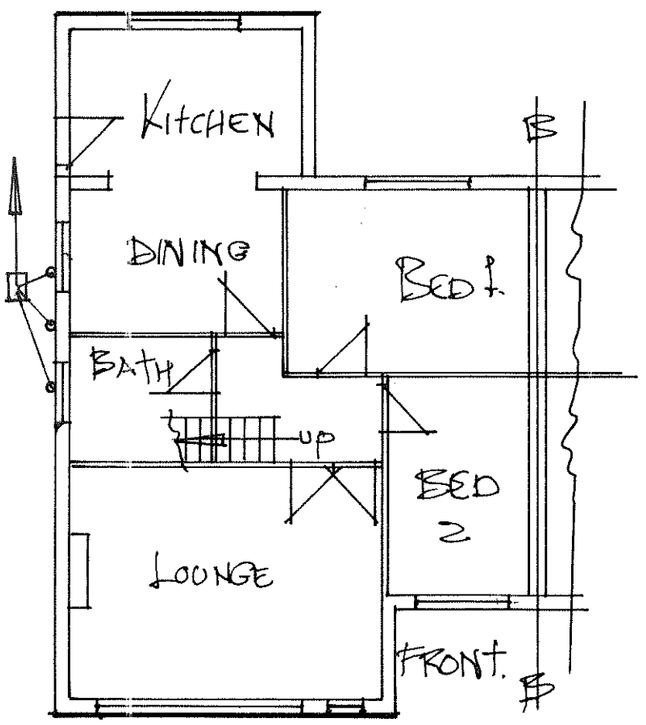

EXIST' GROUND FLOOR

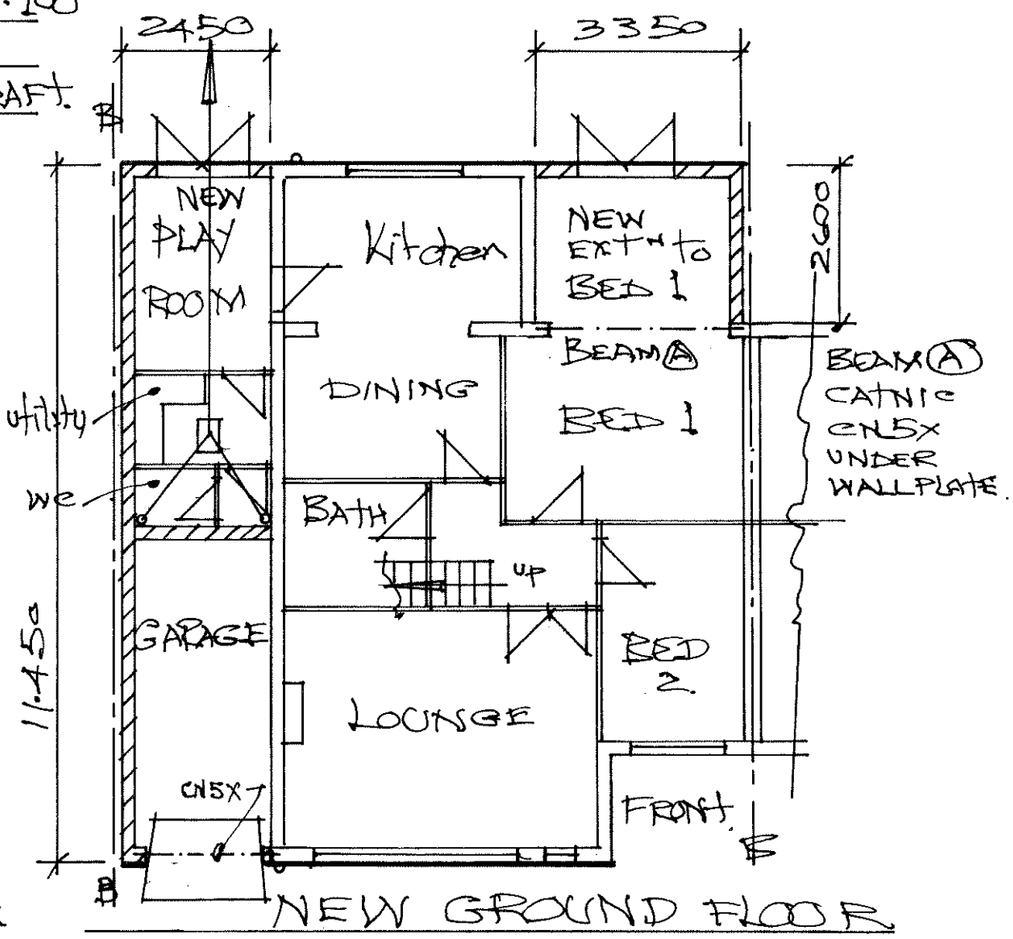

NEW GROUND FLOOR