STAFFORDSHIRE
moorlands
DISTRICT COUNCIL
ACHIEVING · EXCELLENCE

08/00503/HOU

Planning Service

MOORLANDS HOUSE, STOCKWELL STREET, LEEK, STAFFORDSHIRE
MOORLANDS. ST13 6HQ TEL: (01538) 483550 FAX: (01538) 483586

Part 1

Householder Planning Application

Please use this form if you intend to extend your house or to erect any other buildings or structures for domestic purposes within the boundary of your property.

Please read the notes on the reverse of this form before you complete it.

1. APPLICANT
Name: Chantal Chapman
Address: Kendal, Chapel Lane
Bram Edge S78 8TH
Tel. No.: 07737 281 829

2. AGENT
Name:
Address:
Tel. No.:

3. Address or location of proposed development. — Kendal, Chapel Lane

4. Description of proposed development and the purpose for which it will be used. — change garage roof from flat to pitch

5. Type and colour of external materials to be used for walls and roof. — Brick + as original house. Slate

6. Do you propose to: (Delete as appropriate)

i)	Demolish any buildings or structures?	YES/NO			
ii)	Fell any trees or shrubs?	YES/NO	(If 'YES' show their position on your plans)		
iii)	Construct a new access to a highway?	Vehicular	YES/NO	Pedestrian	YES/NO
iv)	Alter an existing access to a highway?	Vehicular	YES/NO	Pedestrian	YES/NO

7. Have there been any previous extensions to the dwelling since it was built? YES/NO If 'YES' please give brief details:-
yes one we're currently building - 1981 bedroom ext

8. FORMAL APPLICATION
I/We hereby apply for planning permission to carry out the development described in this application and the accompanying plans.
Signed: 3-3-08 Date: 3-3-08

TOWN AND COUNTRY PLANNING ACT, 1990 : CERTIFICATE UNDER SECTION 65
CERTIFICATE A

I hereby certify that:-

1. No person other than the applicant was an owner of any part of the land to which the application relates at the beginning of the period 20 days before the date of this application.
2. None of the land to which the application relates is, or forms part of, an agricultural holding.
(Delete the whole of 2 if the site is an agricultural holding)

3. Signed: Date: 3-3-08

08/00504/FUL

CHAPEL LANE

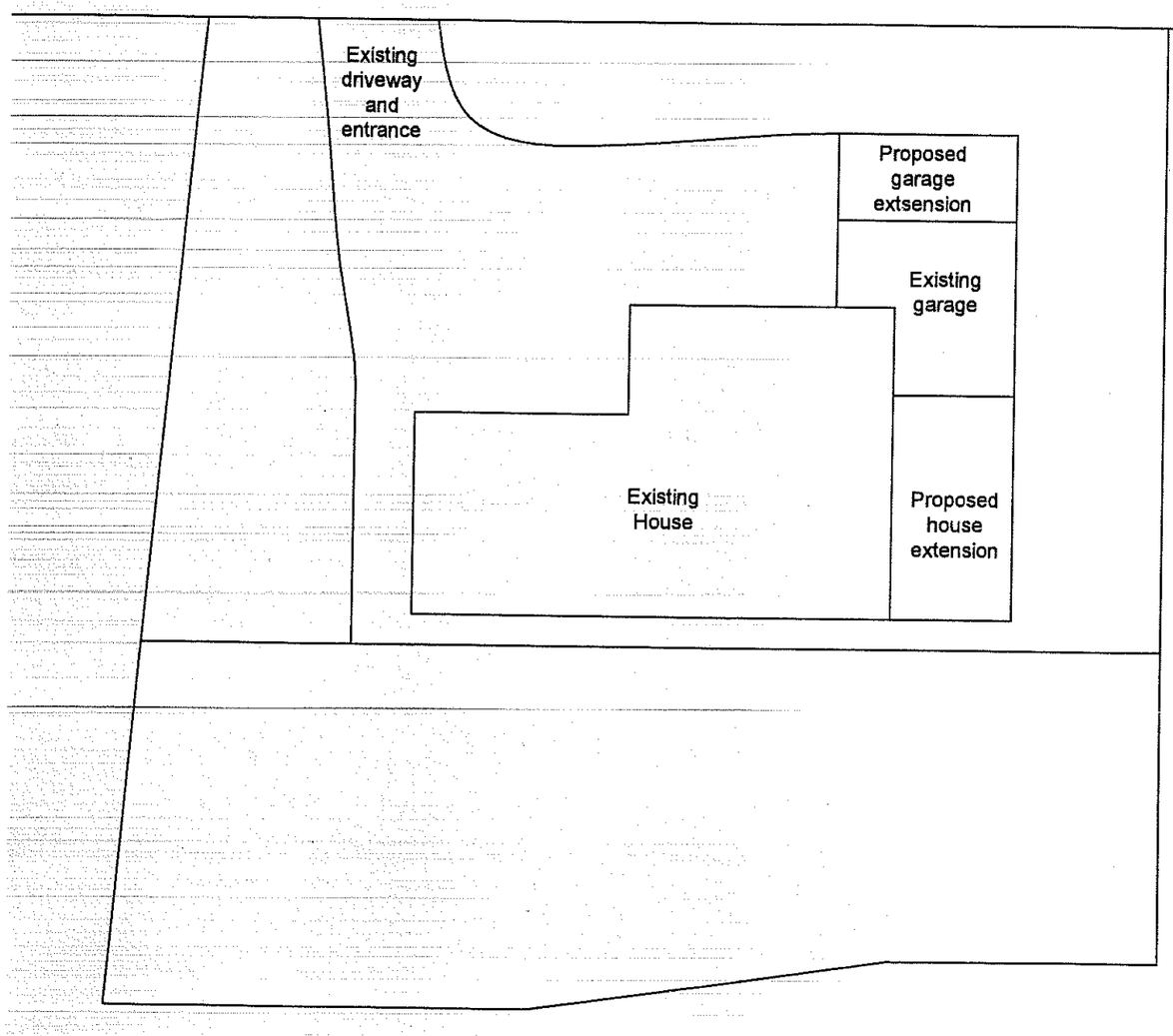

Scale 1/200

08/00506 / SMDC

Brown Edge

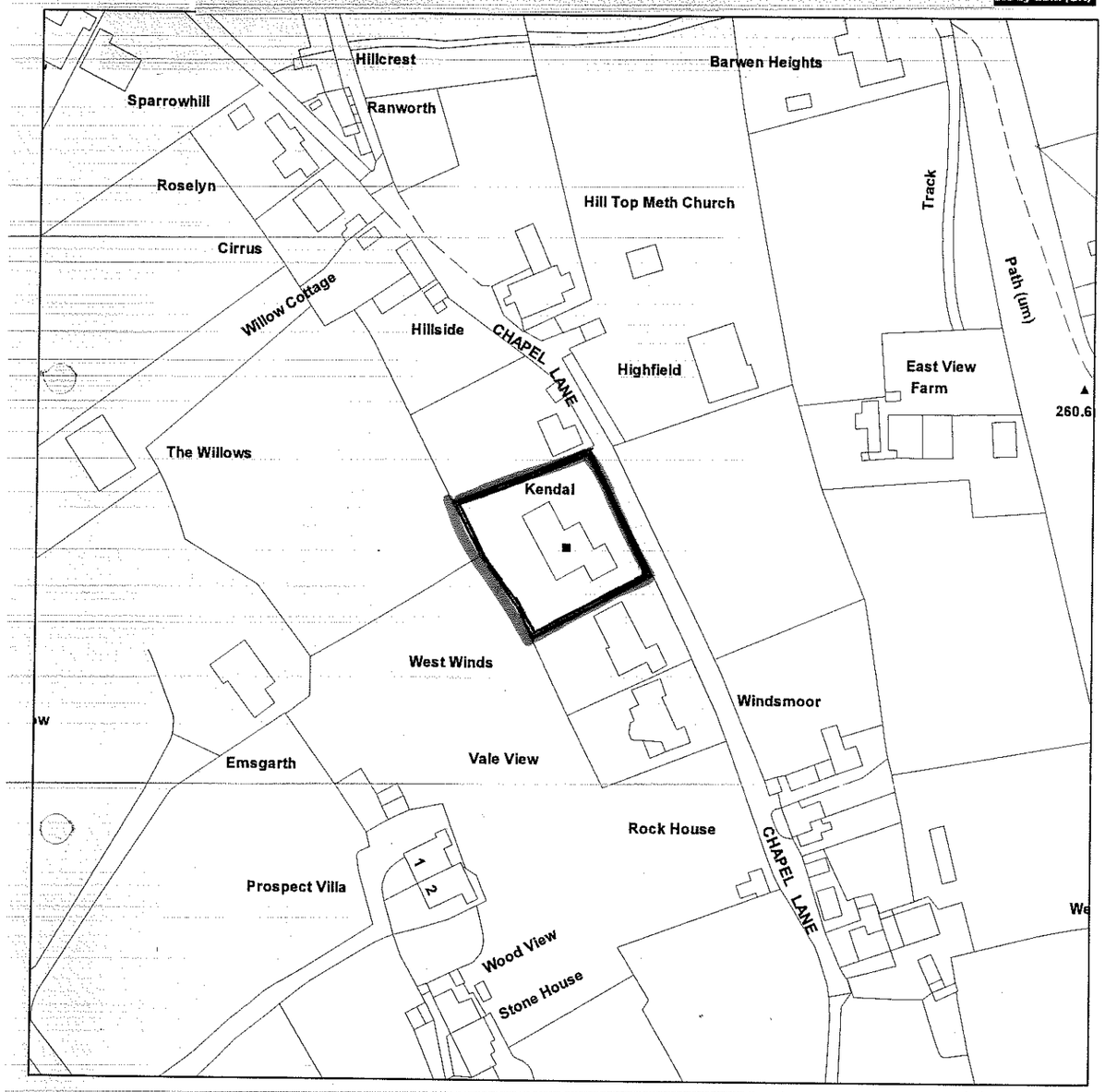

Scale : 1:1250

Reproduced from the Ordnance Survey map with the permission of the Controller of Her Majesty's Stationery Office © Crown Copyright 2000.

Unauthorised reproduction infringes Crown Copyright and may lead to prosecution or civil proceedings.

Organisation	Not Set
Department	Not Set
Comments	
Date	12 October 2006

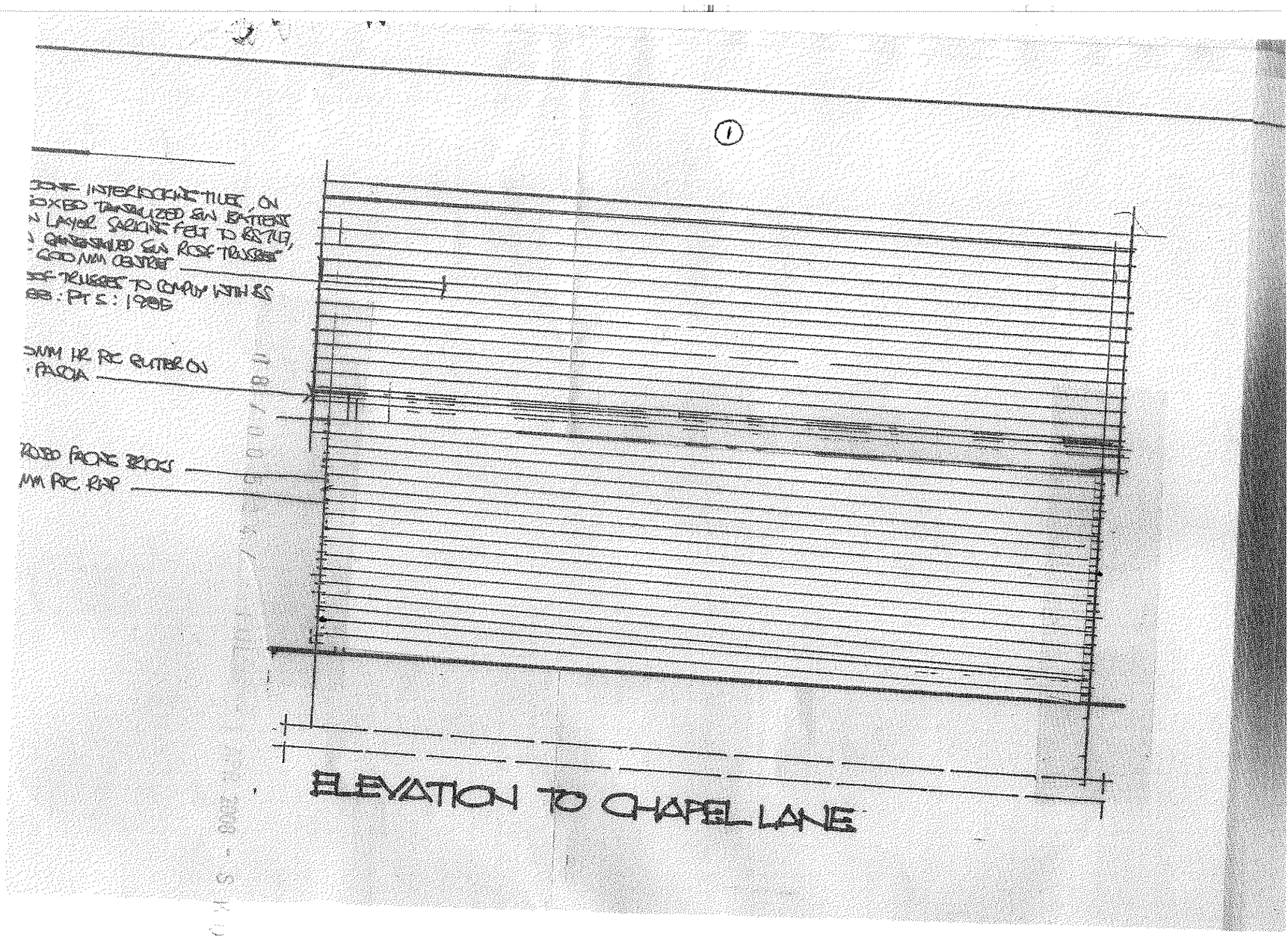
1
INTERLOCKING TILES, ON
TANTALIZED SW BATTENS
LAYER SARKING FELT TO BS 747,
GANGNAILED SW ROOF TRUSSES
600 MM CENTRES
TRUSSES TO COMPLY WITH BS
PT 5: 1985
MM HR PVC GUTTER ON
FASCIA
FACING BRICKS
MM PVC RWP
ELEVATION TO CHAPEL LANE

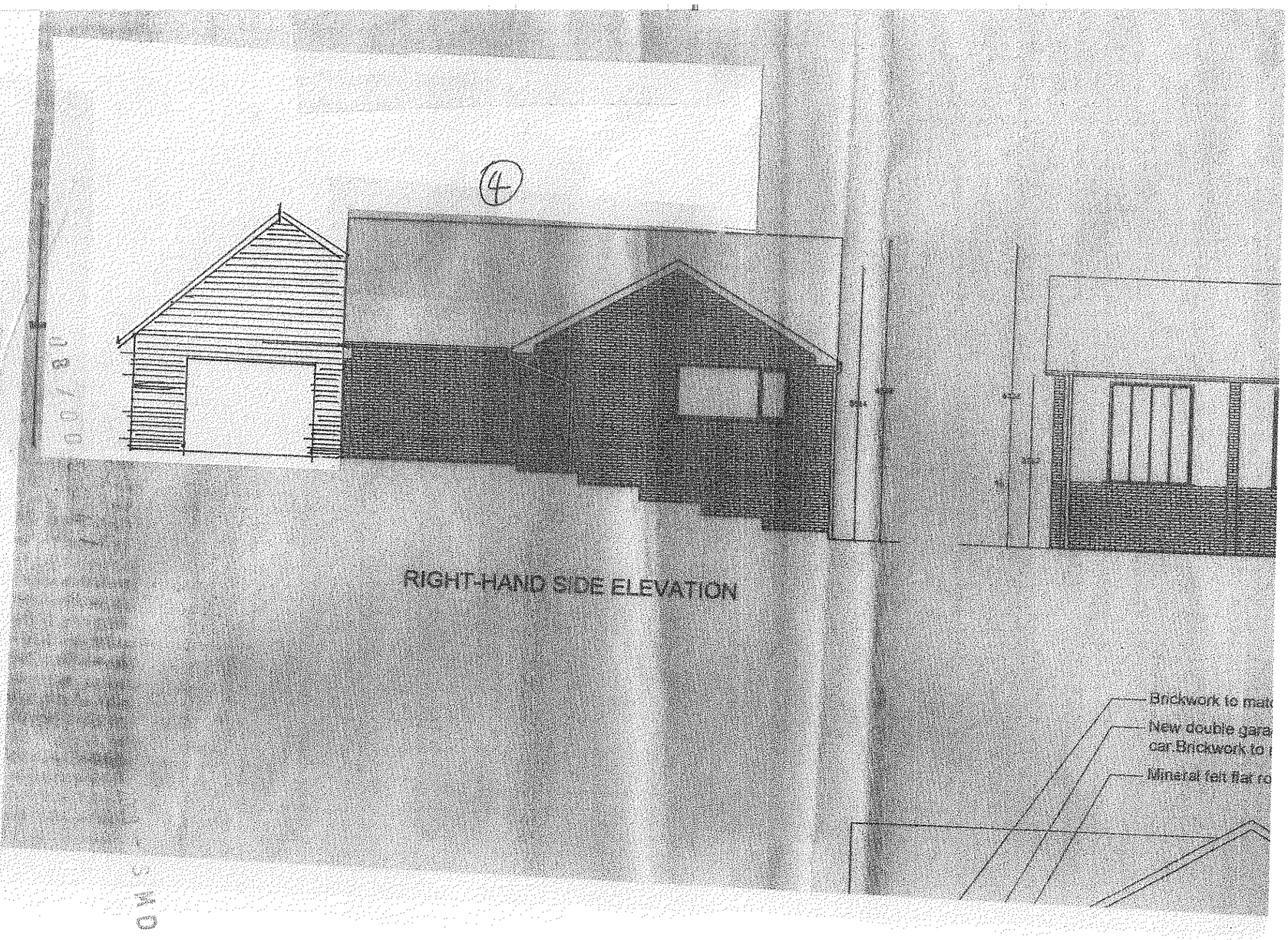
4
RIGHT-HAND SIDE ELEVATION
Brickwork to mat
New double gara
car. Brickwork to
Mineral felt flat ro

Reference:	08/00504/FUL Brown Edge

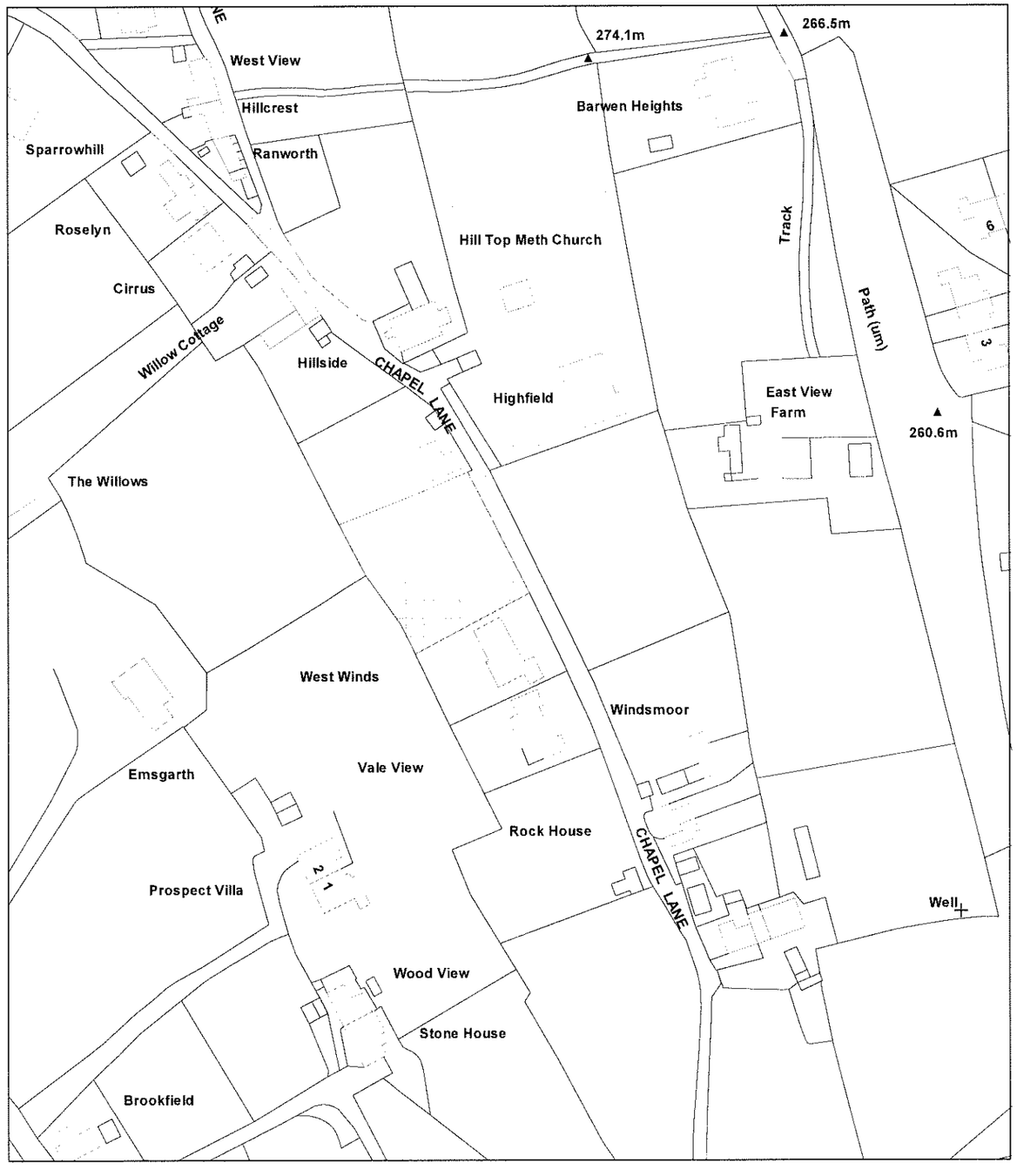

Scale : 1:1250

© Crown copyright. All rights reserved.
Staffordshire Moorlands District Council.
Licence no. 100018384. 2007.

Organisation	Not Set
Department	Not Set
Comments	Not Set

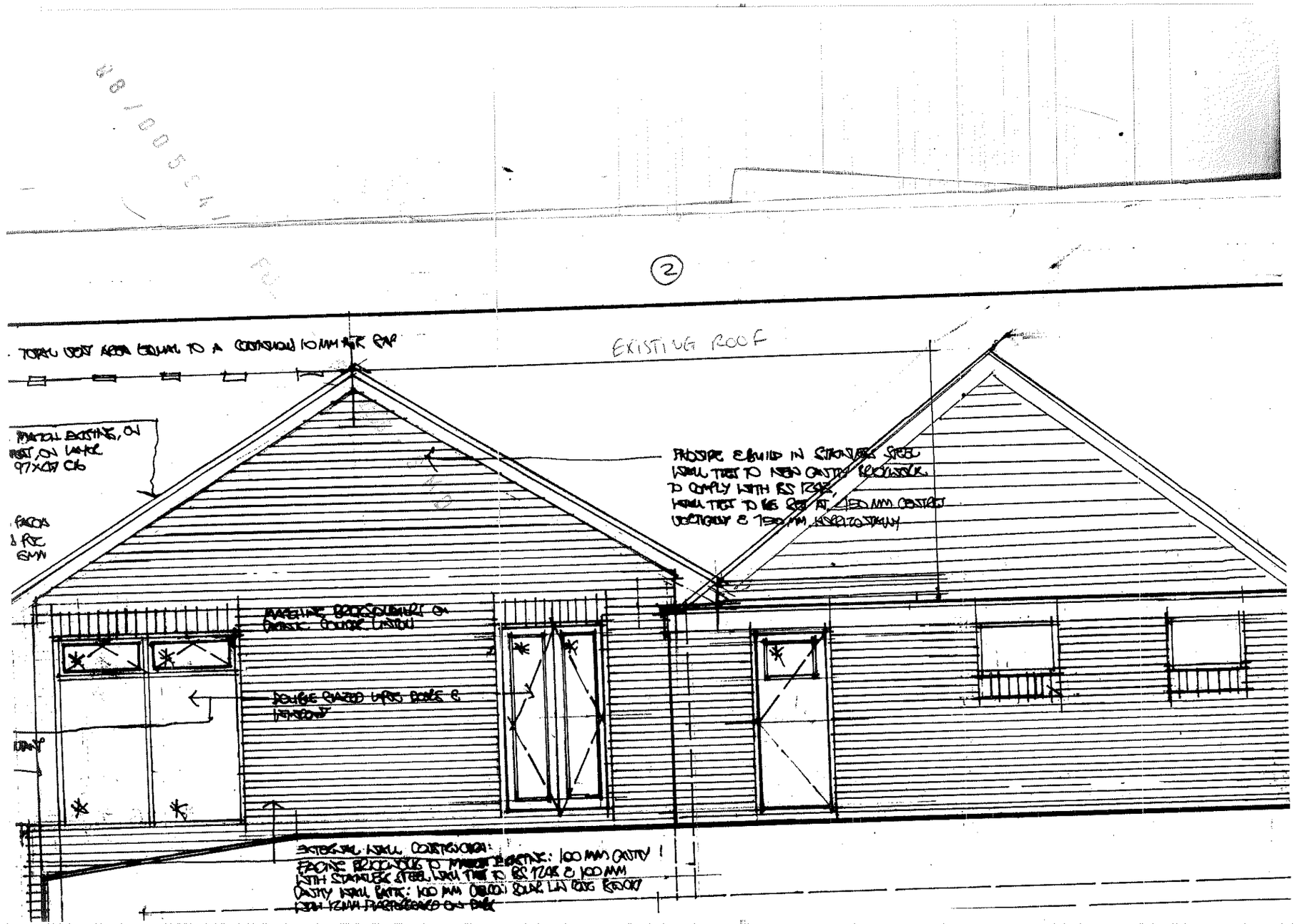

2
EXISTING ROOF
TOTAL VENT AREA EQUAL TO A CONTINUOUS 10MM AIR GAP
MATCH EXISTING, ON
97X47 C16
PROVIDE & BUILD IN STAINLESS STEEL
WALL TIES TO NEW CAVITY BRICKWORK
TO COMPLY WITH BS 1243,
WALL TIES TO BE SET AT 450 MM CENTRES
VERTICALLY & 750 MM HORIZONTALLY
MATCHING BRICKSOLDIERS ON
DOUBLE GLAZED UPVC DOORS &
EXTERNAL WALL CONSTRUCTION:
FACING BRICKWORK TO MATCH EXISTING: 100 MM CAVITY
WITH STAINLESS STEEL WALL TIES TO BS 1243 & 100 MM
CAVITY WALL BATTS: 100 MM CELCON SOLAR LW CONC BLOCKS
WITH 12MM PLASTERBOARD ON DABS

(3)



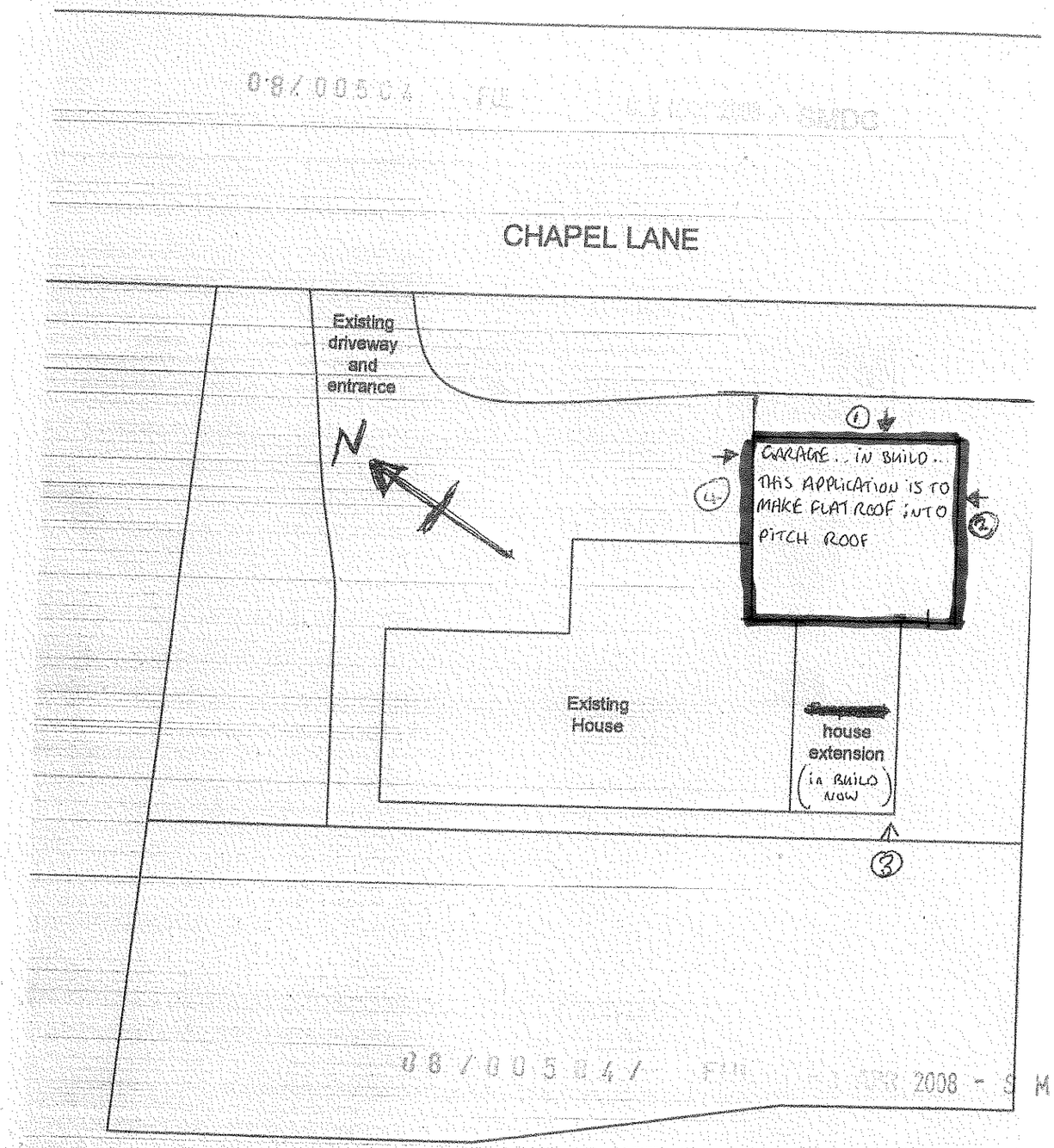
08/00504 FUL
SMDC
CHAPEL LANE
Existing driveway and entrance
N
1
GARAGE.. IN BUILD..
THIS APPLICATION IS TO MAKE FLAT ROOF INTO PITCH ROOF
4
2
Existing House
house extension
(in BUILD NOW)
3
08/00504/ FUL
APR 2008 - SMD

Scale 1/200

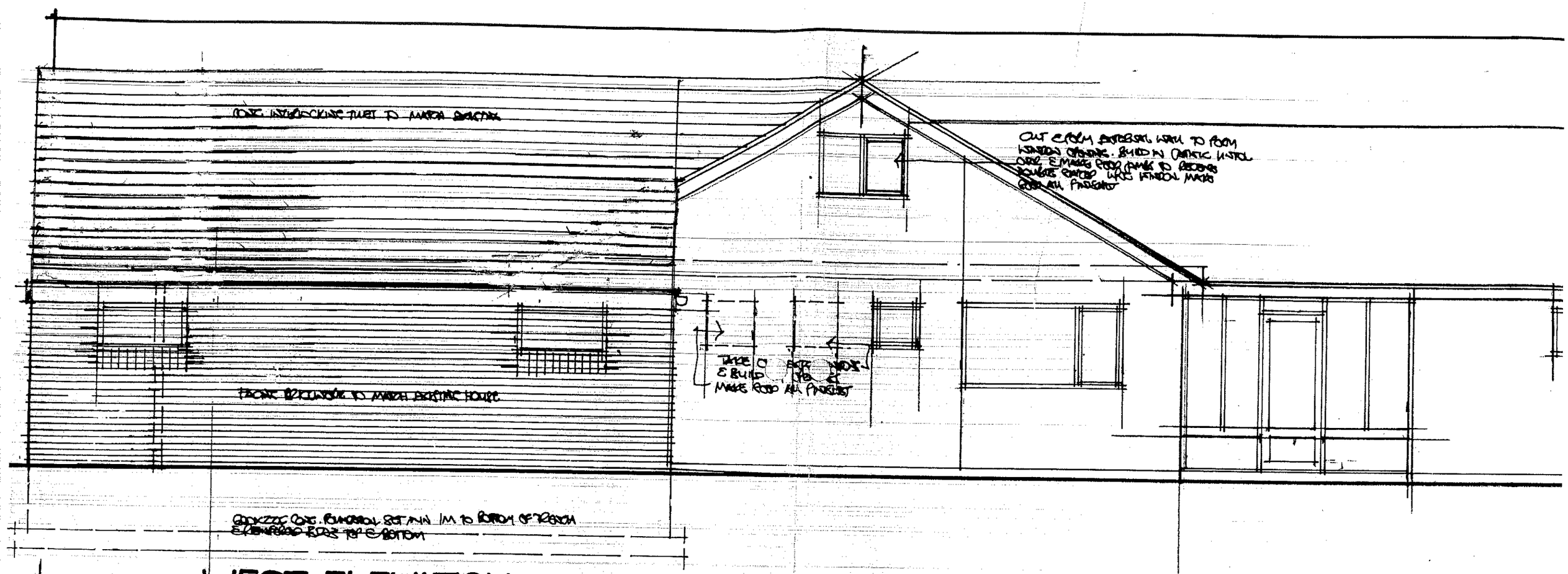

WEST ELEVATION

08/00504

SMDC