STAFFORDSHIRE
moorlands
DISTRICT COUNCIL

Planning Service

MOORLANDS HOUSE, STOCKWELL STREET, LEEK, STAFFORDSHIRE
MOORLANDS. ST13 6HQ TEL: (01538) 483550 FAX: (01538) 483586

MAR 2008

Part one

Householder Planning Application

Please use this form if you intend to extend your house or to erect any other buildings or structures for domestic purposes within the boundary of your property.

FUL - 2008 - S M D

Please read the notes on the reverse of this form before you complete it.

1. APPLICANT Name: **MR AND MRS S WILKINSON** Address: GLENROY, SPICERSTONE ESTATE, LEEKBROOK, STAFFS, ST13 7DS Tel. No.:	**2. AGENT** Name: Address: Tel. No.:
3. Address or location of proposed development.	**GLENROY, SPICERSTONE ESTATE, LEEKBROOK, STAFFORDSHIRE MOORLANDS, ST13 7DS**
4. Description of proposed development and the purpose for which it will be used.	PROPOSED FIRST FLOOR BEDROOM EXTENSION
5. Type and colour of external materials to be used for walls and roof.	PLAIN TILES AND FACING BRICKWORK TO MATCH THE EXISTING DWELLING

6. Do you propose to: (Delete as appropriate)

i)	Demolish any buildings or structures?	NO			
ii)	Fell any trees or shrubs?	NO	(If 'YES' show their position on your plans)		
iii)	Construct a new access to a highway?	Vehicular	NO	Pedestrian	NO
iv)	Alter an existing access to a highway?	Vehicular	NO	Pedestrian	NO

7. Have there been any previous extensions to the dwelling since it was built? YES If 'YES' please give brief details:- (REAR SINGLE STOREY KITCHEN EXTENSION)

8. FORMAL APPLICATION
I/We hereby apply for planning permission to carry out the development described in this application and the accompanying plans.

Signed: **MR S WILKINSON** Date: 19TH FEBRUARY 2008

TOWN AND COUNTRY PLANNING ACT, 1990 : CERTIFICATE UNDER SECTION 65
CERTIFICATE A

I hereby certify that:-

1. No person other than the applicant was an owner of any part of the land to which the application relates at the beginning of the period 20 days before the date of this application.
2. None of the land to which the application relates is, or forms part of an agricultural holding. (Delete the whole of 2 if the site is an agricultural holding)
3. Signed: **MR S WILKINSON** Date: 19TH FEBRUARY 2008

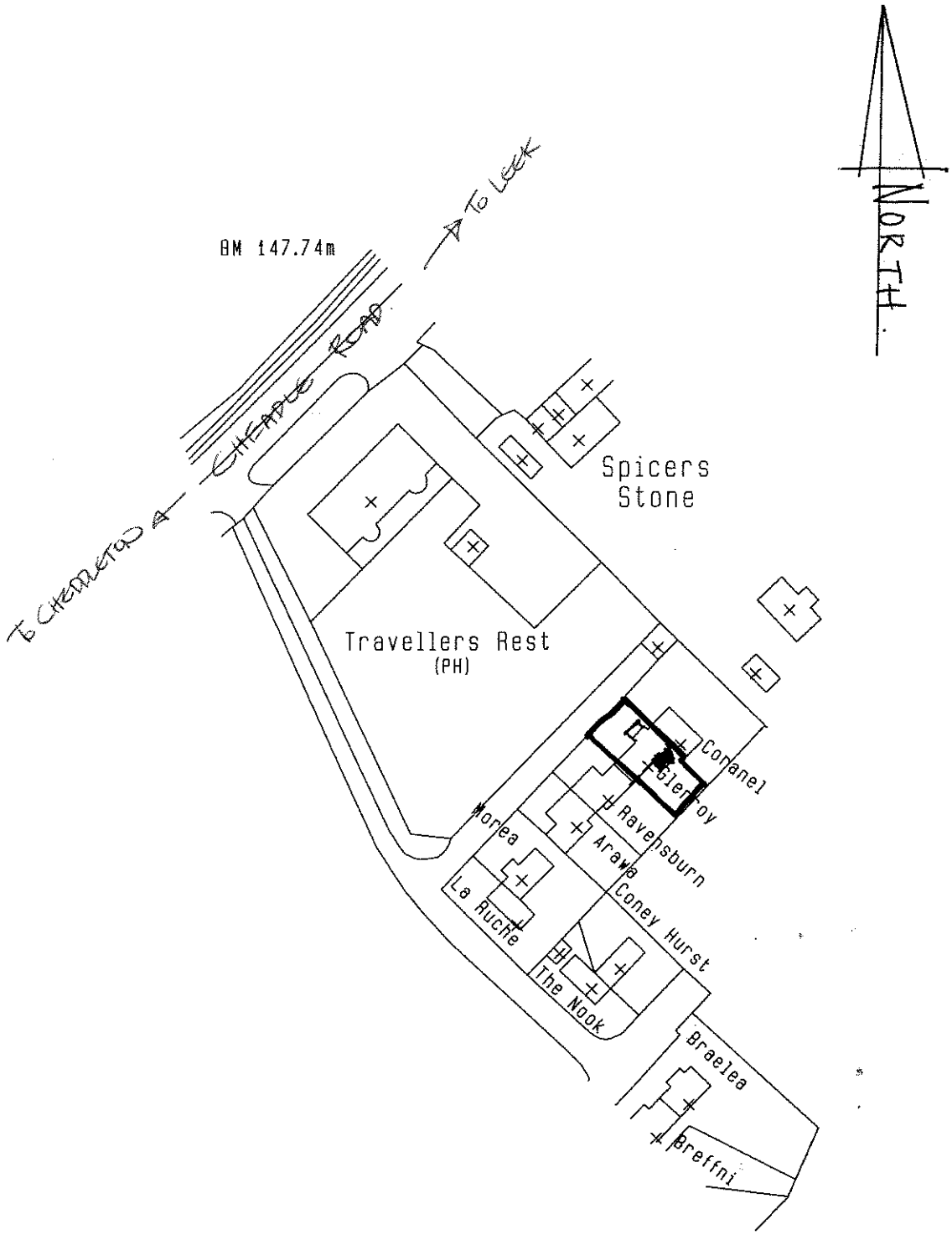

Crown Copyright 2008. All rights reserved. Licence number 100020449

GLENROY
SPICERSTONE ESTATE
LEEKBROOK

LOCATION PLAN 1:1250

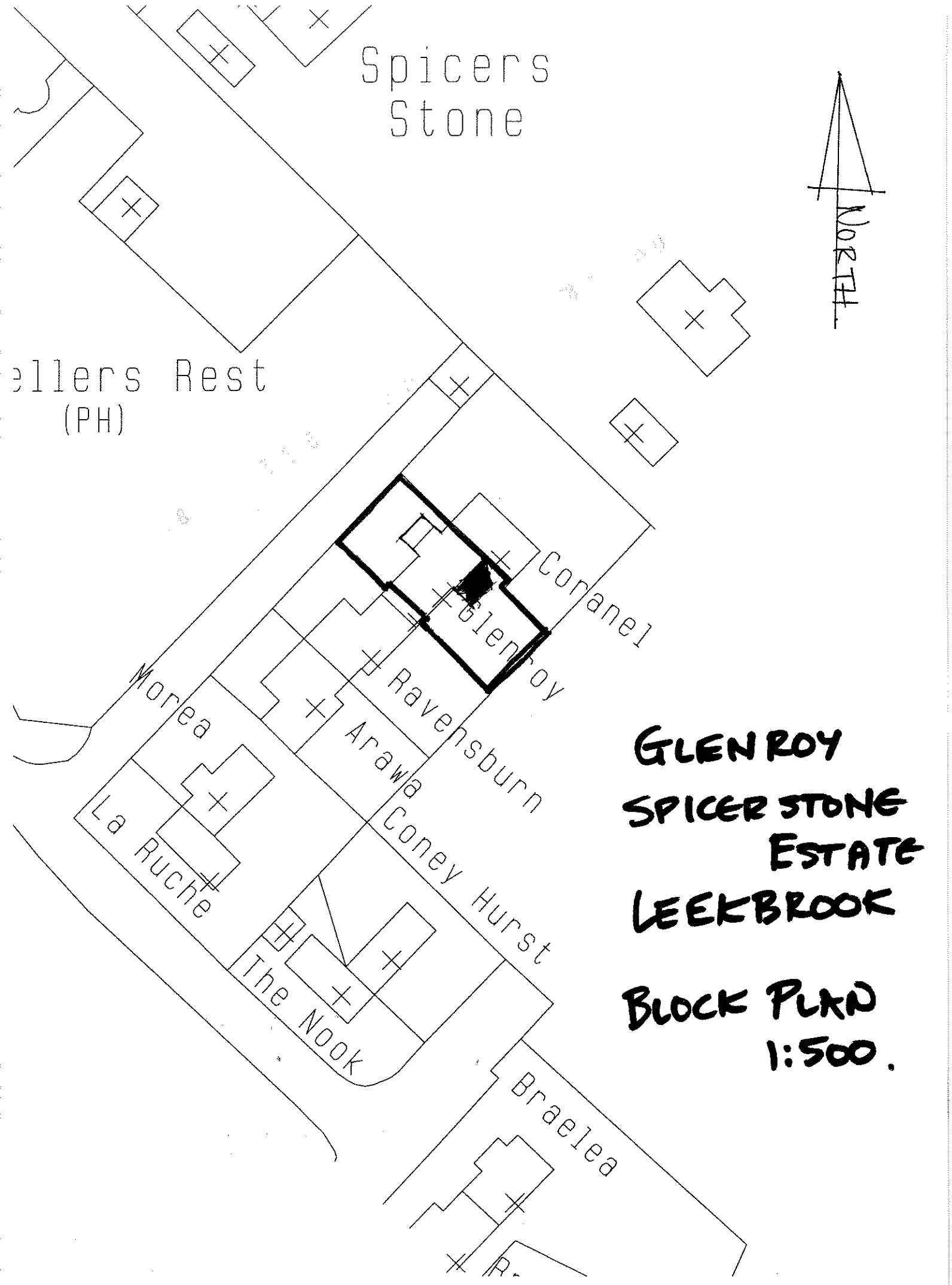

GLENROY SPICER STONE ESTATE LEEKBROOK

BLOCK PLAN 1:500.

Reference:	08/00525/FUL Leek

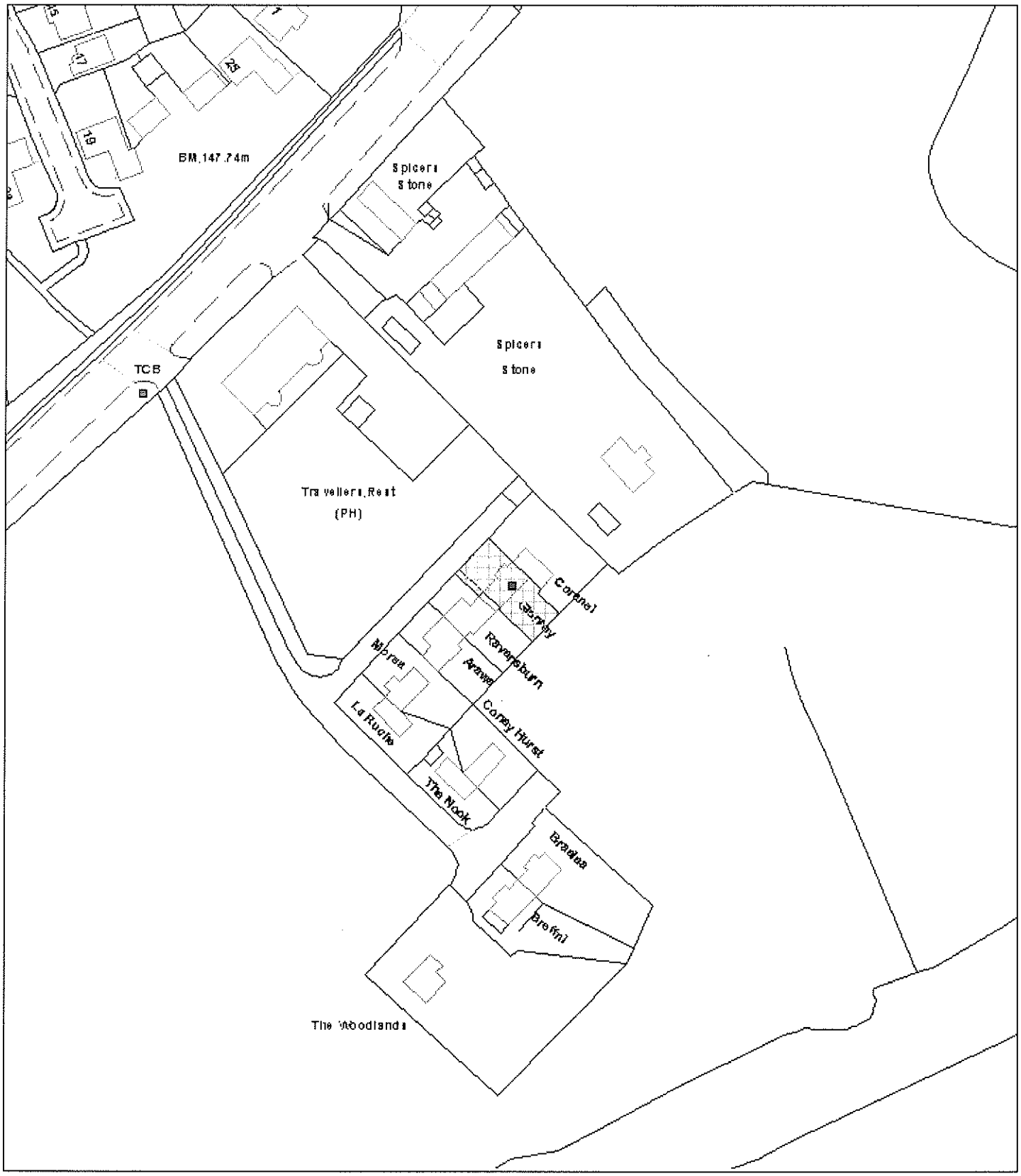

Scale : 1:1250

This copy has been produced specifically for the Map Return Scheme purposes only. No further copies may be made.

© Crown copyright. All rights reserved.
Staffordshire Moorlands District Council. Licence no. 100018384. 2007.

Organisation	Not Set
Department	Not Set
Description	Not Set