STAFFORDSHIRE
moorlands
DISTRICT COUNCIL

Planning Service

MOORLANDS HOUSE, STOCKWELL STREET, LEEK, STAFFORDSHIRE MOORLANDS. ST13 6HQ TEL: (01538) 483550 FAX: (01538) 483586

RECEIVED
5 MAR 2008

part one.

Householder Planning Application

Please use this form if you intend to extend your house or to erect any other buildings or structures for domestic purposes within the boundary of your property.

Please read the notes on the reverse of this form before you complete it.

1. APPLICANT Name: **MR AND MRS R WHEELDON** Address: 20, WARRINGTON DRIVE, LEEK, STAFFORDSHIRE MOORLANDS, ST13 8NA Tel. No.:	**2. AGENT** Name: ..... Address: .... Tel. No.: .....
3. Address or location of proposed development	**20, WARRINGTON DRIVE, LEEK,** **STAFFORDSHIRE MOORLANDS, ST13 8NA.**
4. Description of proposed development and the purpose for which it will be used.	PROPOSED GARAGE AND KITCHEN EXTENSION, CONSERVATORY AND PITCHED ROOF OVER FIRST FLOOR BEDROOM TO REPLACE FLAT ROOF
5. Type and colour of external materials to be used for walls and roof.	PLAIN TILES AND FACING BRICKWORK TO MATCH THE EXISTING DWELLING

6. Do you propose to: (Delete as appropriate)

i)	Demolish any buildings or structures?	NO		
ii)	Fell any trees or shrubs?	NO	(If 'YES' show their position on your plans)	
iii)	Construct a new access to a highway?	Vehicular NO	Pedestrian	NO
iv)	Alter an existing access to a highway?	Vehicular NO	Pedestrian	NO

7. Have there been any previous extensions to the dwelling since it was built? YES If 'YES' please give brief details:- (FIRST FLOOR BEDROOM AND KITCHEN EXTENSION)

8. FORMAL APPLICATION
I/We hereby apply for planning permission to carry out the development described in this application and the accompanying plans.

Signed: **MR R WHEELDON** ..... Date: 19TH JANUARY 2008.....

TOWN AND COUNTRY PLANNING ACT, 1990 : CERTIFICATE UNDER SECTION 65
CERTIFICATE A

I hereby certify that:-

1. No person other than the applicant was an owner of any part of the land to which the application relates at the beginning of the period 20 days before the date of this application.
2. None of the land to which the application relates is, or forms part of an agricultural holding. (Delete the whole of 2 if the site is an agricultural holding)
3. Signed: **MR R WHEELDON** ..... Date: 19TH JANUARY 2008.....

20 WARRINGTON DRIVE LEEK

LOCATION PLAN

1:1250.

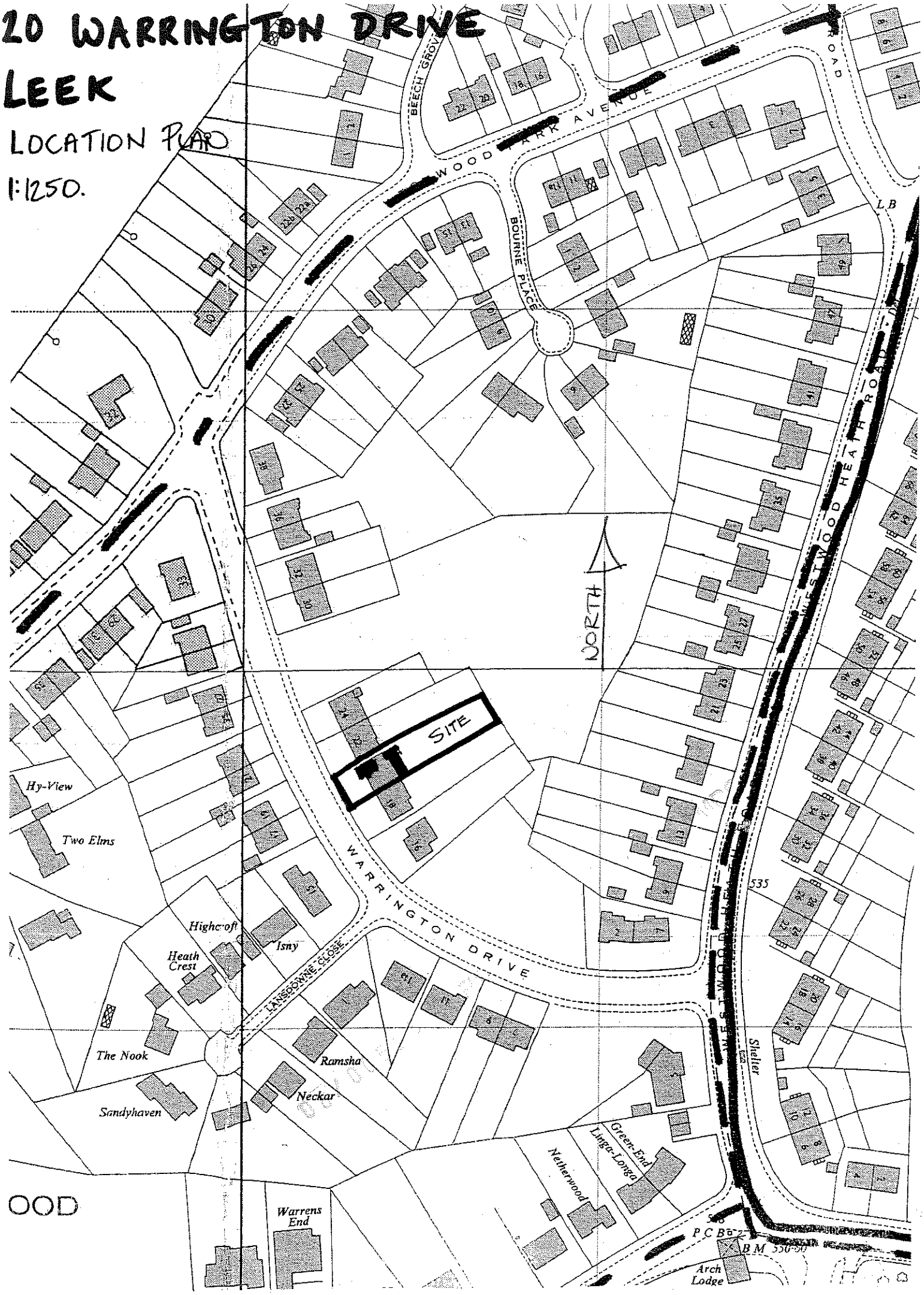

OOD

20 WARRINGTON DRIVE LEEK.

SITE PLAN
1:500.

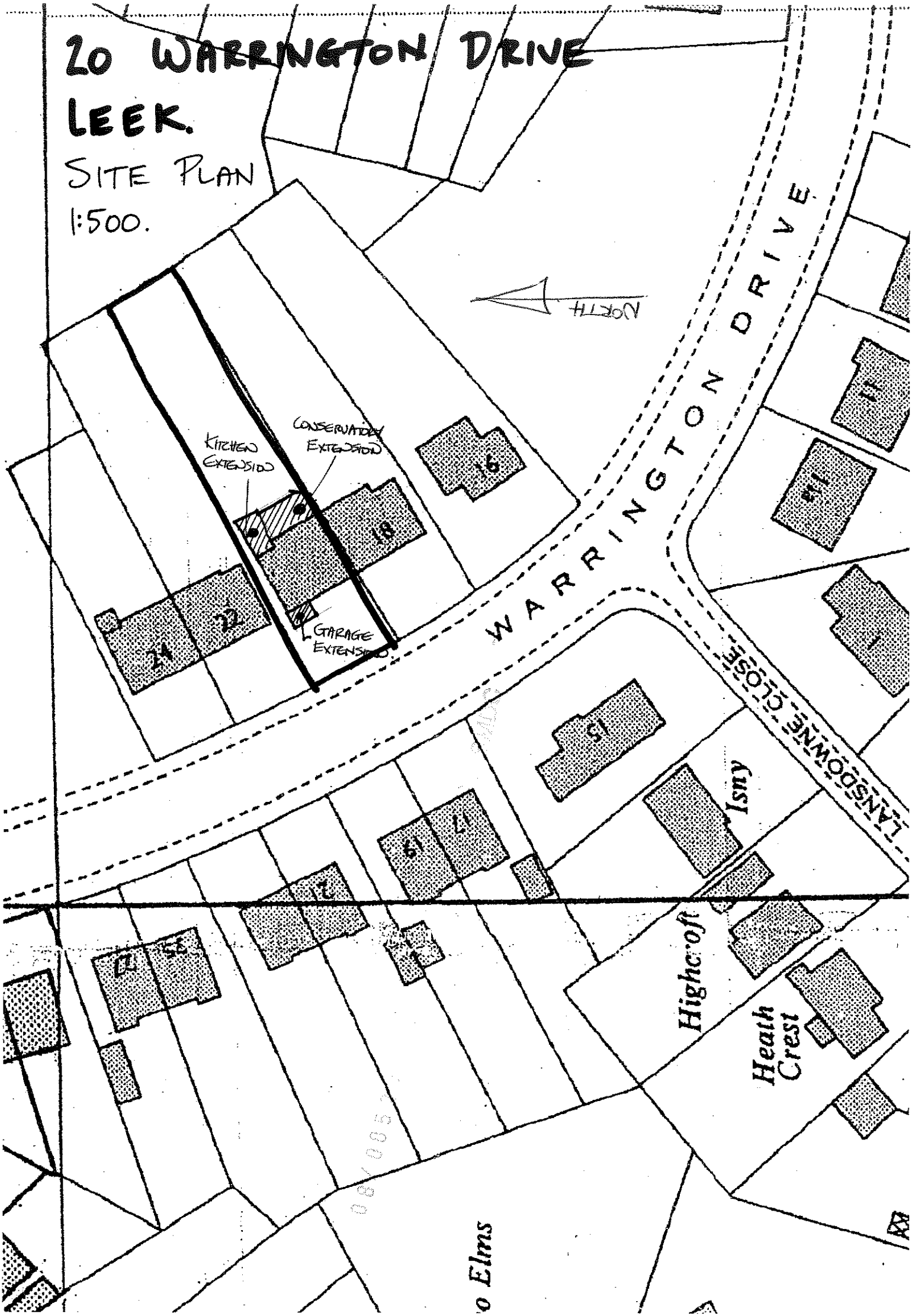

Reference:	08/00523/FUL LEEk

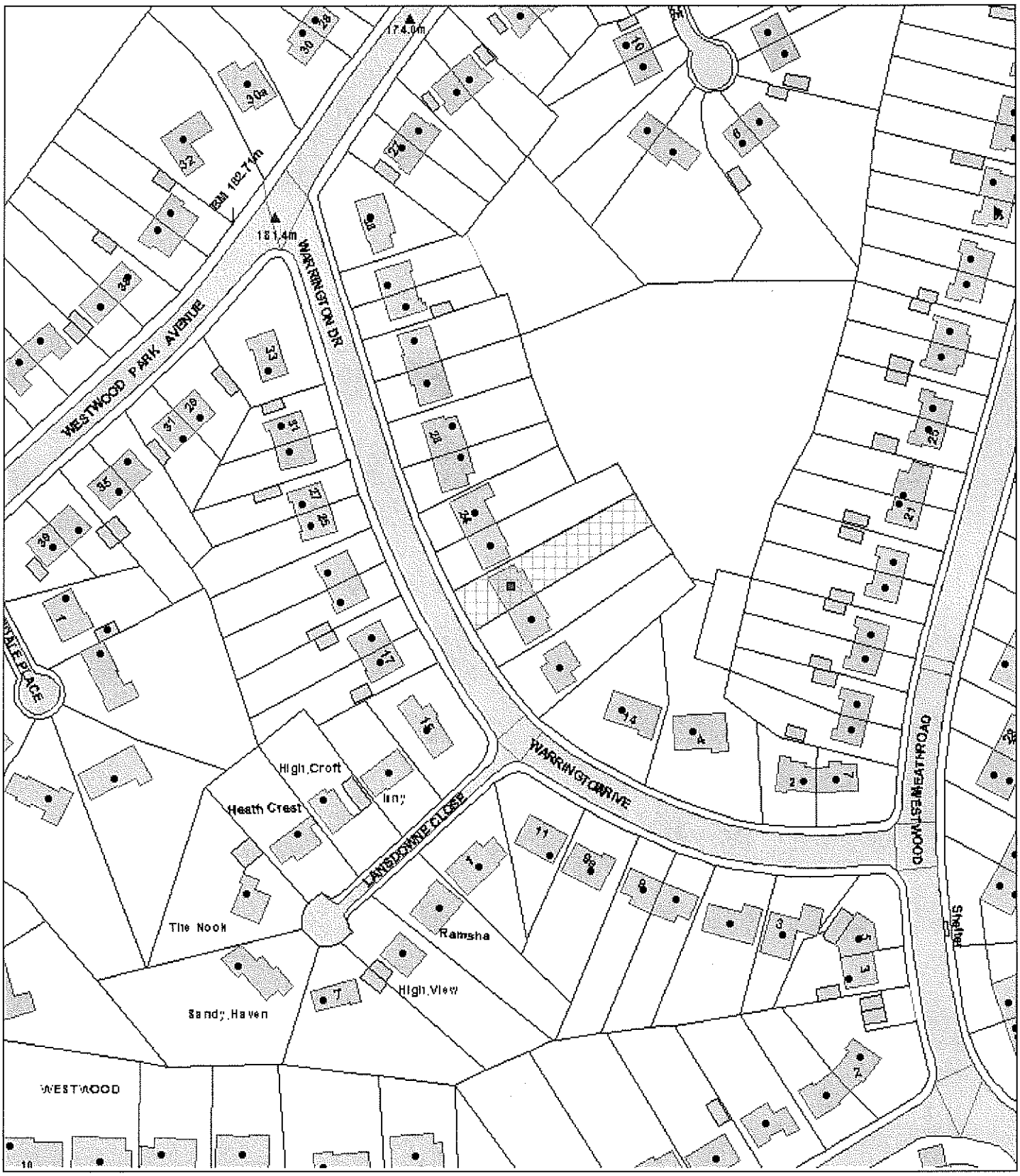

Scale : 1:1250

This copy has been produced specifically for the Map Return Scheme purposes only. No further copies may be made.

© Crown copyright. All rights reserved.
Staffordshire Moorlands District Council. Licence no. 100018384. 2007.

Organisation	SMDC
Department	Planning
Description	