STAFFORDSHIRE
moorlands
DISTRICT COUNCIL

Planning Service

MOORLANDS HOUSE, STOCKWELL STREET, LEEK, STAFFORDSHIRE
MOORLANDS. ST13 6HQ TEL: (01538) 483550 FAX: (01538) 483586

08/00790

partone.

Householder Planning Application

Please use this form if you intend to extend your house or to erect any other buildings or structures for domestic purposes within the boundary of your property.

Please read the notes on the reverse of this form before you complete it.

1. APPLICANT Name: MR BIRKETT/MRS JENKINSON Address: 6 FARMSIDE LANE BIDDULPH MOOR STOKE-ON-TRENT ST8 7LY Tel. No.: (01782) 523650	**2. AGENT** Name: S. THORNTON LTD Address: 27 HUTTON DRIVE BURNLEY LANCS BB12 0TR Tel. No.: (07951) 661068
3. Address or location of proposed development.	6 FARMSIDE LANE BIDDULPH MOOR STOKE-ON-TRENT ST8 7LY
4. Description of proposed development and the purpose for which it will be used.	PROPOSED CONSERVATORY TO REAR OF PROPERTY DWELLING
5. Type and colour of external materials to be used for walls and roof.	WHITE PVC FRAMEWORK. GLASS ROOF CLEAR GLAZING. FACE BRICK WALLING TO MATCH DWELLING

6. Do you propose to: (Delete as appropriate)

i)	Demolish any buildings or structures?	~~YES~~/NO)	(If 'YES' show their position on your plans)		
ii)	Fell any trees or shrubs?	~~YES~~/NO)			
iii)	Construct a new access to a highway?	Vehicular	~~YES~~/NO	Pedestrian	~~YES~~/NO
iv)	Alter an existing access to a highway?	Vehicular	~~YES~~/NO	Pedestrian	~~YES~~/NO

7. Have there been any previous extensions to the dwelling since it was built? YES/~~NO~~ If 'YES' please give brief details:-
REAR EXTENSION TO BUNGALOW
3.0 x 6.28

8. FORMAL APPLICATION
I/~~We~~ hereby apply for planning permission to carry out the development described in this application and the accompanying plans.

Signed: S. Thornton Date: 10. 3. 08

TOWN AND COUNTRY PLANNING ACT, 1990 : CERTIFICATE UNDER SECTION 65
CERTIFICATE A

I hereby certify that:-

1. No person other than the applicant was an owner of any part of the land to which the application relates at the beginning of the period 20 days before the date of this application.
2. None of the land to which the application relates is, or forms part of, an agricultural holding. (Delete the whole of 2 if the site is an agricultural holding)
3. Signed: S. Thornton Date: 10. 3. 08

OS Sitemap™



Produced 06.03.2008 from the Ordnance Survey National Geographic Database and incorporating surveyed revision available at this date. © Crown Copyright 2008.

Reproduction in whole or part is prohibited without the prior permission of Ordnance Survey.

Ordnance Survey and the OS Symbol are registered trademarks and OS Sitemap is a trademark of Ordnance Survey, the national mapping agency of Great Britain.

The representation of a road, track or path is no evidence of a right of way.

The representation of features as lines is no evidence of a property boundary.

Metres
0 20 40

Scale 1:1250

Supplied by: **The Glasgow Map Centre**
Serial number: 01299600
Centre coordinates: 390764 358045

Further information can be found on the OS Sitemap Information leaflet or the Ordnance Survey web site: www.ordnancesurvey.co.uk

290040308

6 Farmside Lane, Biddulph Moor, Stoke on Trent

Ordnance Survey®

OS Sitemap™

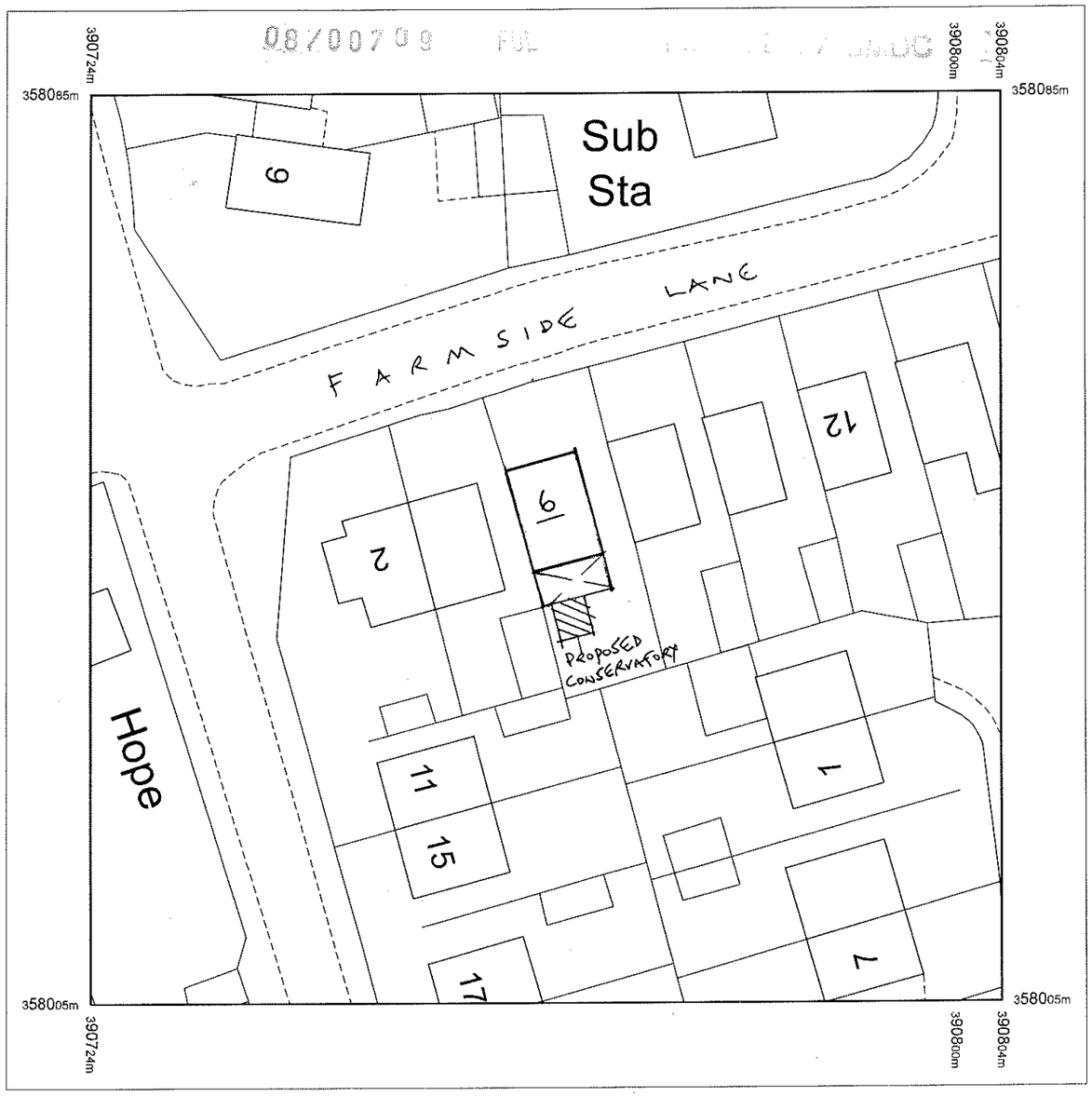

Produced 06.03.2008 from the Ordnance Survey National Geographic Database and incorporating surveyed revision available at this date. © Crown Copyright 2008.

Reproduction in whole or part is prohibited without the prior permission of Ordnance Survey.

Ordnance Survey and the OS Symbol are registered trademarks and OS Sitemap is a trademark of Ordnance Survey, the national mapping agency of Great Britain.

The representation of a road, track or path is no evidence of a right of way.

The representation of features as lines is no evidence of a property boundary.

Metres
0 10 20

Scale 1:500

Supplied by: **The Glasgow Map Centre**
Serial number: 01299700
Centre coordinates: 390764 358045

Further information can be found on the OS Sitemap Information leaflet or the Ordnance Survey web site:
www.ordnancesurvey.co.uk

290040308

6 Farmside Lane, Biddulph Moor, Stoke on Trent

Reference:	08/00709/FUL Biddulph Moor

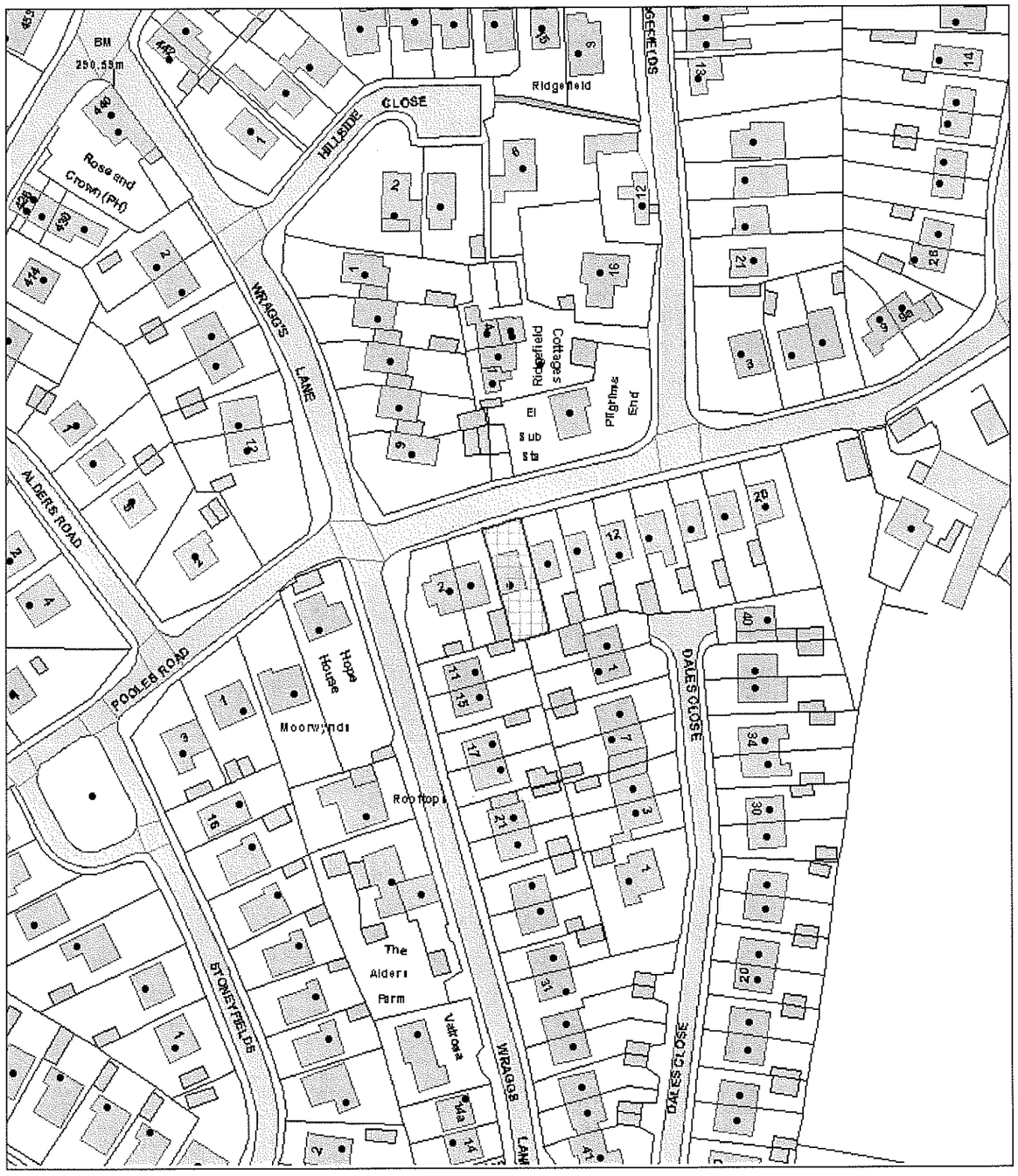

Scale : 1:1250

This copy has been produced specifically for the Map Return Scheme purposes only. No further copies may be made.

© Crown copyright. All rights reserved.
Staffordshire Moorlands District Council. Licence no. 100018384. 2007.

Organisation	SMDC
Department	Planning
Description	

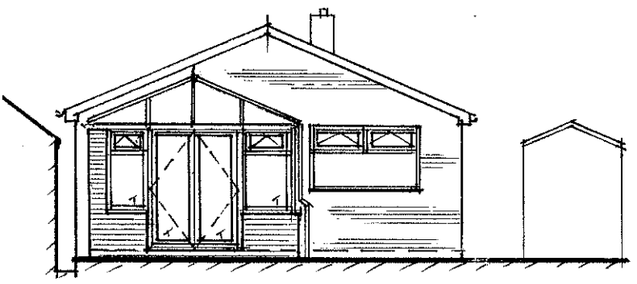

rear elevation

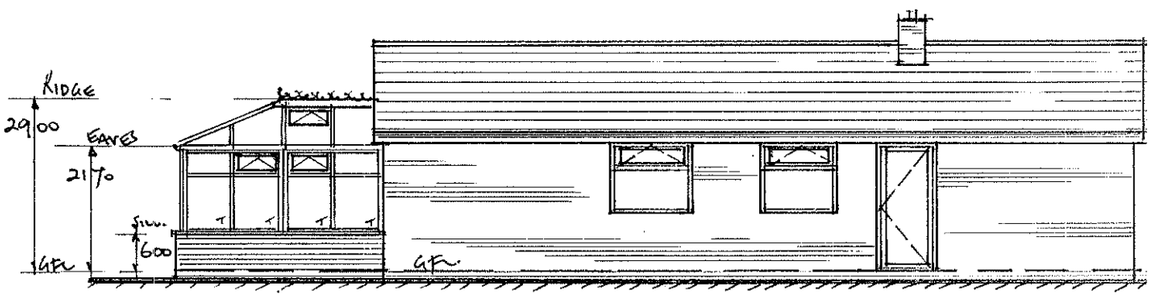

drive–side elevation

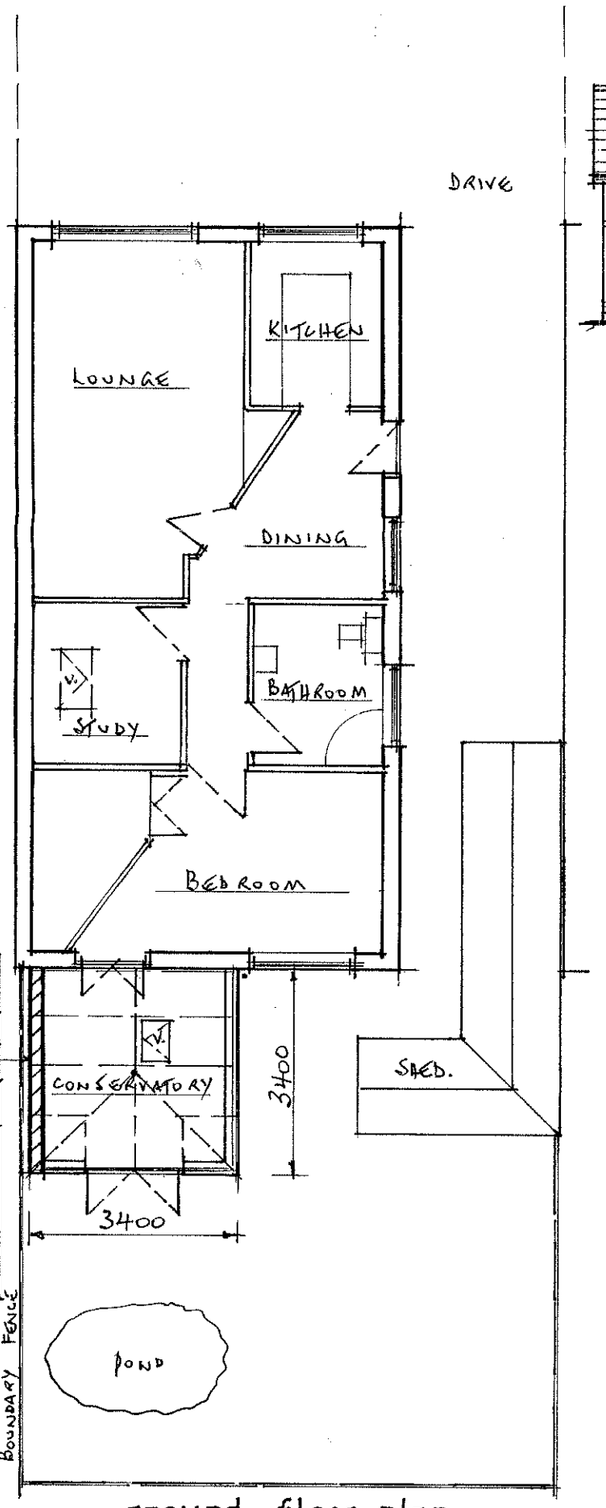

ground floor plan

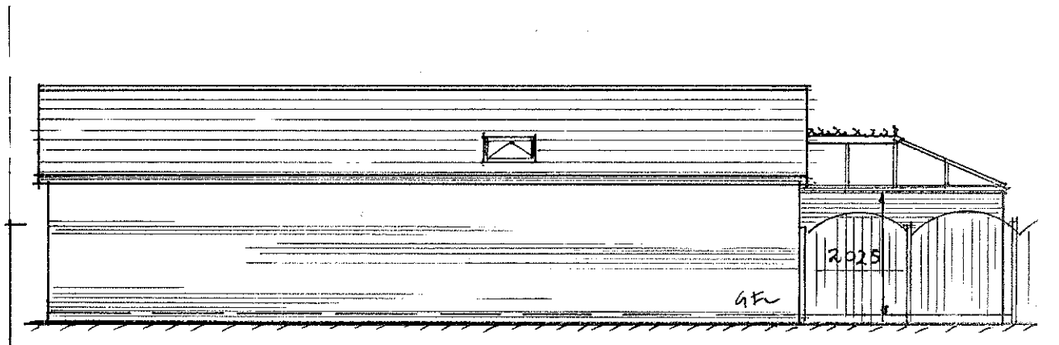

boundary– side elevation

SPECIFICATION

WHITE p.v.c. FRAMEWORK

CLEAR GLAZING ('t' DENOTES TOUGHENED SAFETY GLASS)

BLUE TINT / SOLAR GLASS ROOF

FACE BRICK WALLING TO MATCH DWELLING

RAINWATER TO EXISTING DRAINAGE

FLOOR LEVEL TO LEVEL OF DWELLING

PROPOSED CONSERVATORY TO: No.6. FARMSIDE LANE, BIDDULPH MOOR, STOKE-ON-TRENT; FOR: MR. BIRKETT / MRS. JENKINSON.

SCALE ~ 1 : 100.

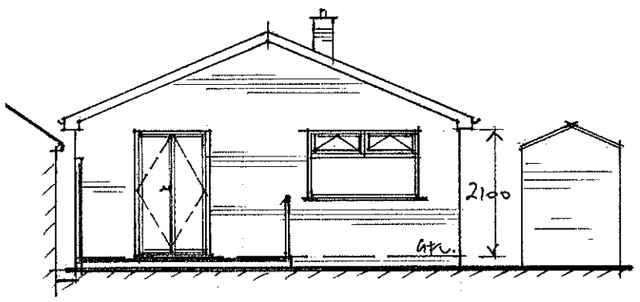

rear elevation

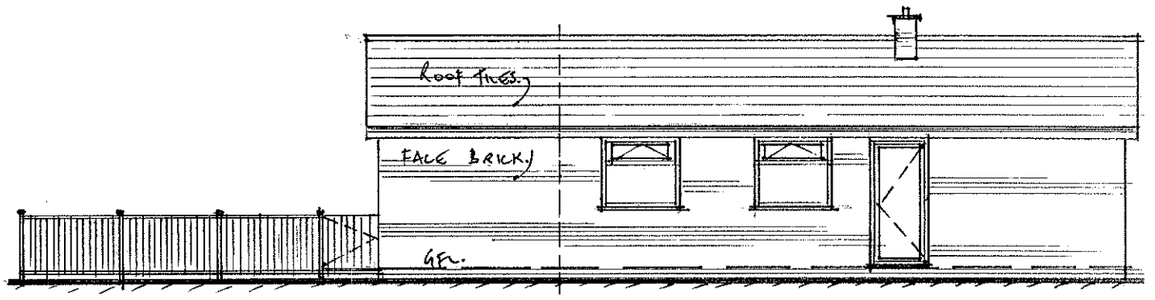

drive-side elevation

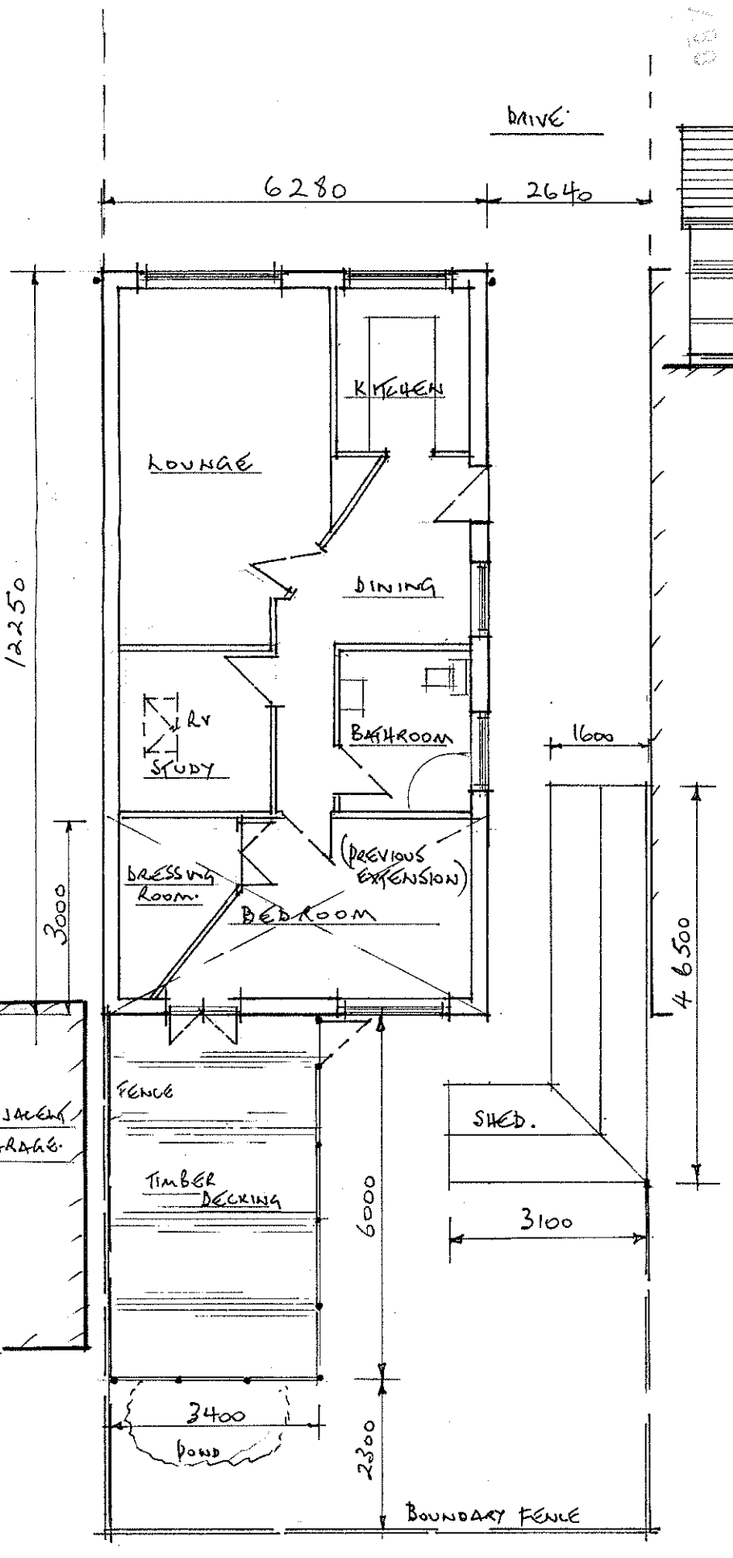

ground floor plan

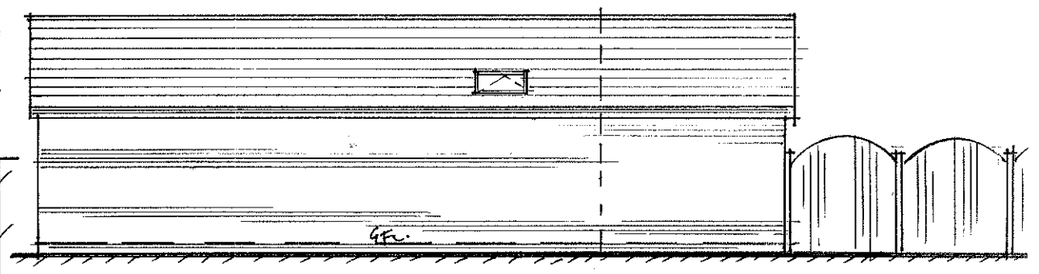

boundary-side elevation

~AS EXISTING~

No.6. FARMSIDE LANE, BIDDULPH MOOR, STOKE-ON-TRENT. ST8.7LY.

Scale~1:100.