12. Certificates (Certificate A)

Certificate of Ownership - Certificate A

Town and Country Planning (General Development Procedure) Order 1995 Certificate under Article 7

I certif//The applicant certifies that on the day 21 days before the date of this application nobody except myself/ the applicant was the owner (owner is a person with a freehold interest or leasehold interest with at least 7 years left to run) of any part of the land or building to which the application relates.

Title: Mr First name: D Surname: BLOOR

Person role: Agent Declaration date: 18/03/2008 ☒ Declaration made

12. Certificates (Agricultural Holdings Certificate)

Agricultural Holding Certificate

Town and Country Planning (General Development Procedure) Order 1995 Certificate under Article 7

Agricultural Land Declaration - You Must Select Either A or B

(A) None of the land to which the application relates is, or is part of an agricultural holding. ◉

(B) I have/The applicant has given the requisite notice to every person other than myself/the applicant who, on the day 21 days before the date of this application, was a tenant of an agricultural holding on all or part of the land to which this application relates, as listed below: ○

Title: Mr First Name: D Surname: BLOOR

Person role: Agent Declaration date: 18/03/2008 ☒ Declaration Made

13. Declaration

I/we hereby apply for planning permission/consent as described in this form and the accompanying plans/drawings and additional information. ☒

Date 25/3/08

Ordnance Survey®

OS Sitemap™



Produced 14.03.2008 from the Ordnance Survey National Geographic Database and incorporating surveyed revision available at this date. © Crown Copyright 2008.

Reproduction in whole or part is prohibited without the prior permission of Ordnance Survey.

Ordnance Survey and the OS Symbol are registered trademarks and OS Sitemap is a trademark of Ordnance Survey, the national mapping agency of Great Britain.

The representation of a road, track or path is no evidence of a right of way.

The representation of features as lines is no evidence of a property boundary.

Metres
0 20 40

Scale 1:1250

Supplied by **Kall Kwik Chester**
Serial number: 00097700
Centre coordinates: 397418 356636

Further information can be found on the OS Sitemap Information leaflet or the Ordnance Survey web site: www.ordnancesurvey.co.uk

MR & MRS PERKIN
9 WESTBOURNE CLOSE
LEEK
STAFFS
ST13 8EN

08/00611/FUL 26 MAR 2008

PLAN VIEW - existing
(Showing property boundary)
SCALE 1 : 500

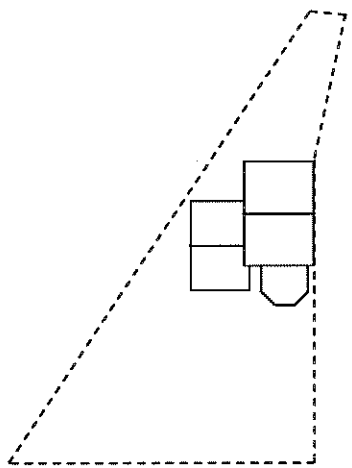

MR & MRS PERKIN
9 WESTBOURNE CLOSE
LEEK
STAFFS
ST13 8EN

08/0038/FUL 20 MAR 2008 - SMD

PLAN VIEW - existing

SCALE 1 : 100

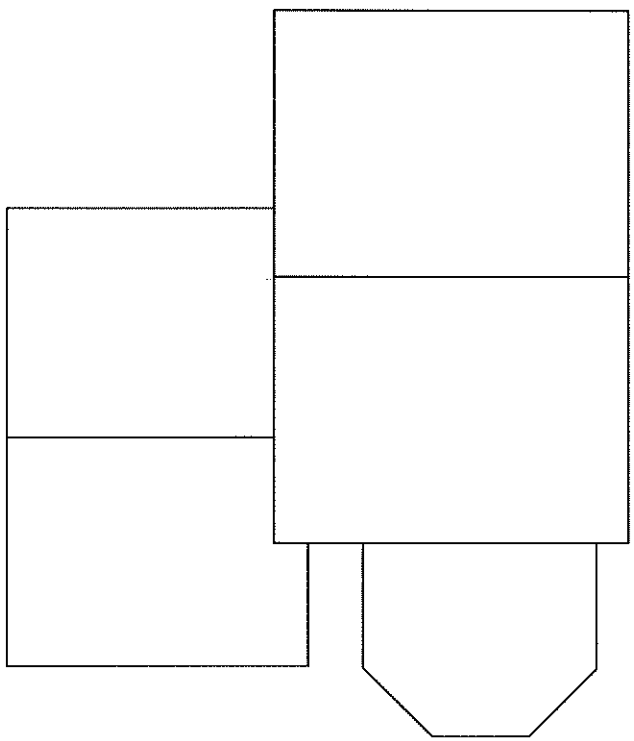

MR & MRS PERKIN
9 WESTBOURNE CLOSE
LEEK
STAFFS
ST13 8EN

08/00817 FUL 26 MAR 2008 - 5 MD

PLAN VIEW - proposed

SCALE 1 : 100

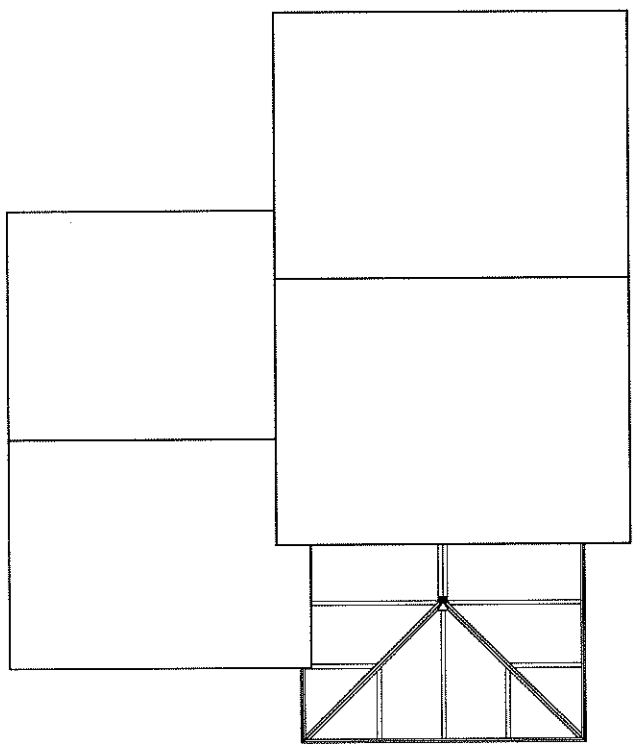

MR & MRS PERKIN
9 WESTBOURNE CLOSE
LEEK
STAFFS
ST13 8EN

08/00631/FUL 13 MAR 2008 - SMD

WEST ELEVATION - existing

SCALE 1 : 100



MR & MRS PERKIN
9 WESTBOURNE CLOSE
LEEK
STAFFS
ST13 8EN

08/00881/ FUL 26 MAR 2008 - 9 M 0

WEST ELEVATION - proposed

SCALE 1 : 100

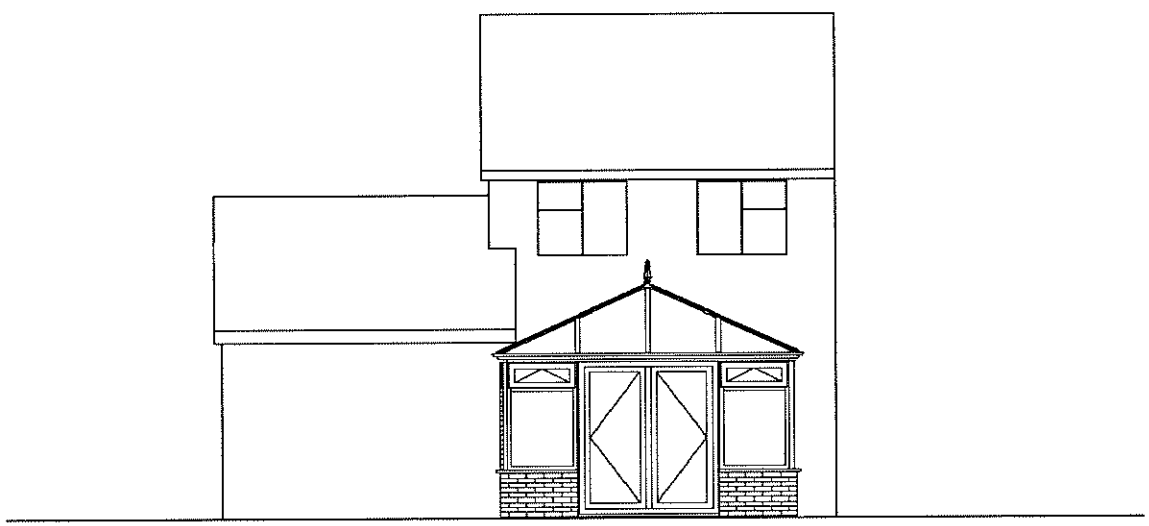

MR & MRS PERKIN
9 WESTBOURNE CLOSE
LEEK
STAFFS
ST13 8EN

08/00681/ FUL 26 MAR 2008 - S K D

SOUTH ELEVATION - existing

SCALE 1 : 100

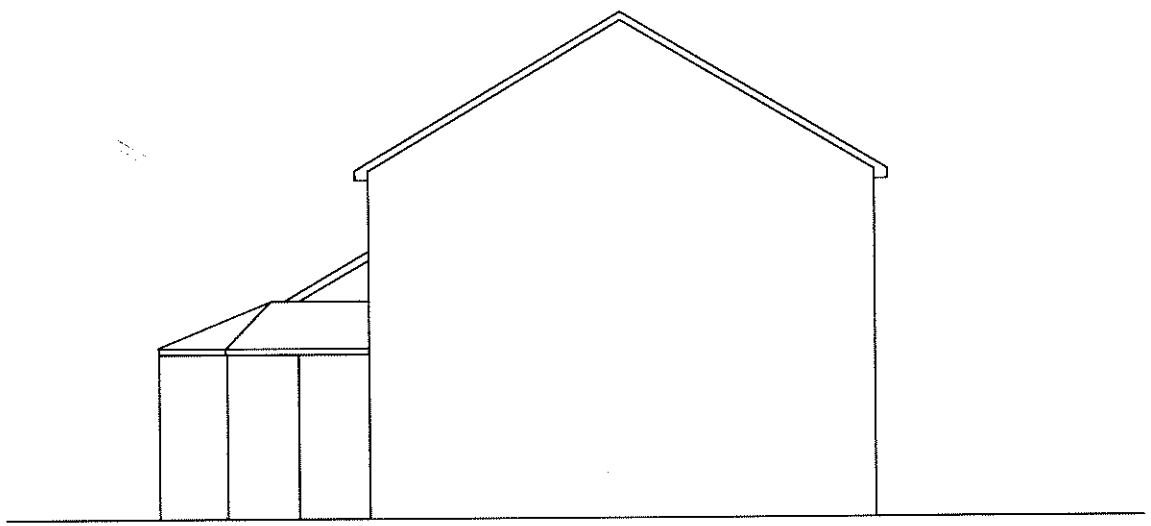

MR & MRS PERKIN
9 WESTBOURNE CLOSE
LEEK
STAFFS
ST13 8EN

08/00681/FUL 23 MAR 2008

SOUTH ELEVATION - proposed

SCALE 1 : 100

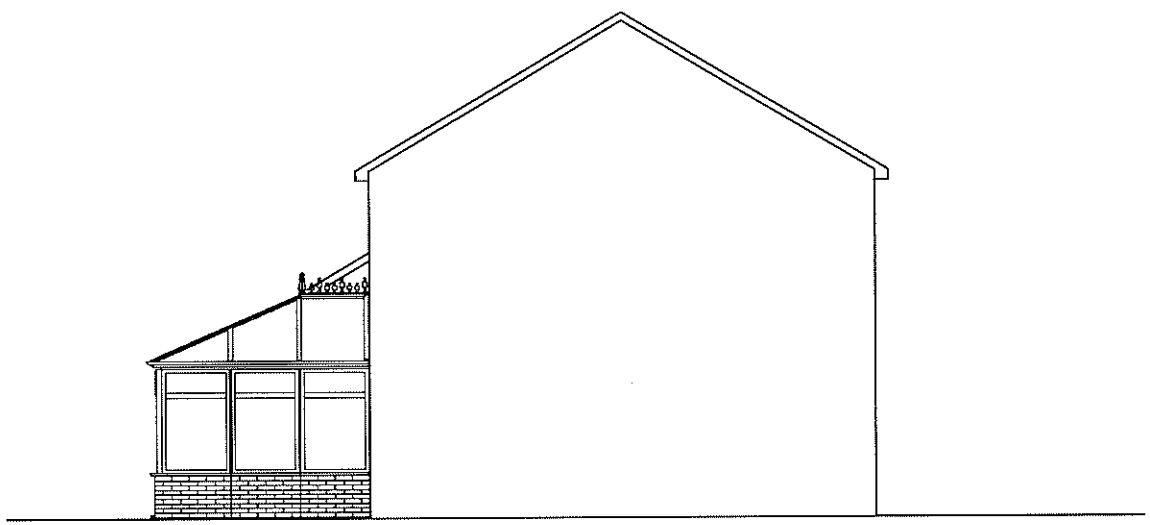

MR & MRS PERKIN
9 WESTBOURNE CLOSE
LEEK
STAFFS
ST13 8EN

08/00617/FUL 26 MAR 2008

NORTH ELEVATION - existing

SCALE 1 : 100

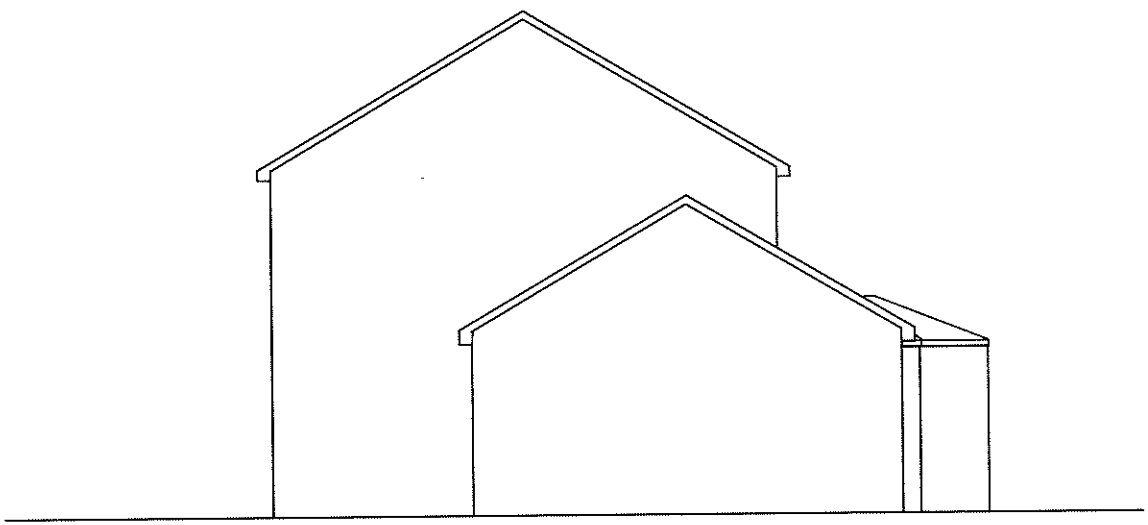

MR & MRS PERKIN
9 WESTBOURNE CLOSE
LEEK
STAFFS
ST13 8EN

NORTH ELEVATION - proposed

SCALE 1 : 100

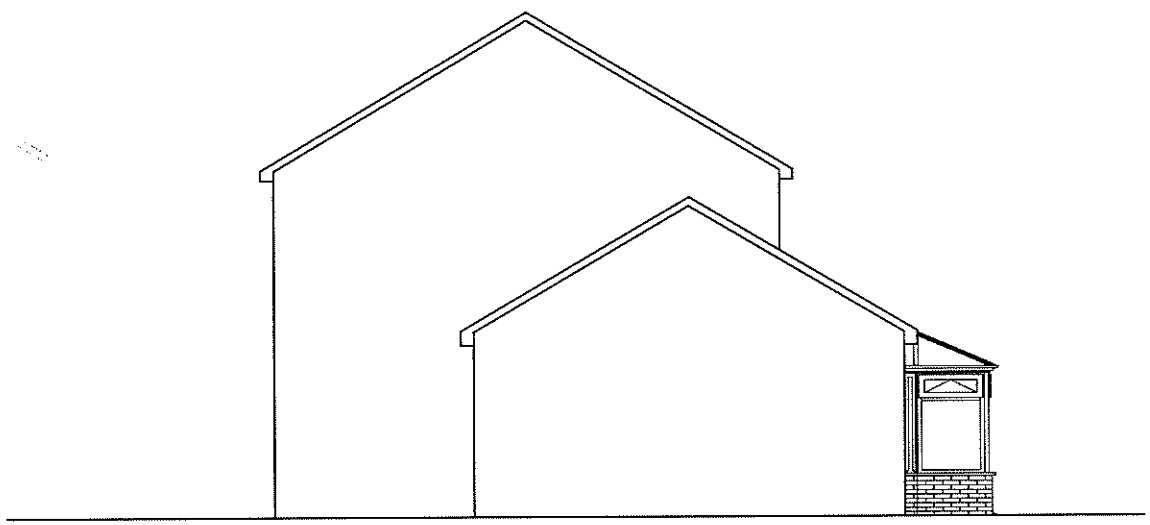

08/00681/FUL

Leek



Scale : 1:1250

Reproduced from the Ordnance Survey map with the permission of the Controller of Her Majesty's Stationery Office © Crown Copyright 2000.

Unauthorised reproduction infringes Crown Copyright and may lead to prosecution or civil proceedings.

Organisation	SMDC
Department	Planning
Comments	
Date	08 April 2008
SLA Number	100018384

*Produced using ESRI (UK)'s MapExplorer 2.0 - **http://www.esriuk.com***