STAFFORDSHIRE moorlands DISTRICT COUNCIL
ACHIEVING · EXCELLENCE

Staffordshire Moorlands District Council
Moorlands House, Stockwell Street, Leek
Staffordshire Moorlands, ST13 6HQ
Telephone: 0845 605 3013
www.staffsmoorlands.gov.uk

Householder Application for Planning Permission for works or extension to a dwelling. Town and Country Planning Act 1990

part one.

ublication of planning applications on council web sites
lease note that with the exception of applicant contact details and Certificates of Ownership, the information provided on this application form
nd in supporting documents may be published on the council's website.
f any other information that is provided as part of the application which falls within the definition of personal data under the Data Protection
ct and is not to be published on the council's website, please contact the council's planning department.

1. Applicant Name, Address and Contact Details

Title: Mr | First name: A | Surname: Nevitt

Company name:

Street address: 3 The Heights

Town/City: Leek

County: Staffordshire Moorlands

Country:

Postcode: ST13 7LQ

	Country Code	National Number	Extension Number
Telephone number:			
Mobile number:			
Fax number:			

Email address:

Are you an agent acting on behalf of the applicant? (•) Yes ( ) No

2. Agent Name, Address and Contact Details

Title: Mr | First Name: David | Surname: Breakwell

Company name: Sammons Architectural Ltd

Street address: 10 Cawdry Buildings, Fountain Street

Town/City: Leek

County: Staffordshire

Country: England

Postcode: ST13 6JP

	Country Code	National Number	Extension Number
Telephone number:		01538 386002	
Mobile number:			
Fax number:			

Email address: sammonsltddavidb@aol.com

3. Description of Proposed Works

Please describe the proposed works:

Single storey side/rear extension

Has the work already been started without planning permission? ( ) Yes (•) No

18/00936 FUL 29 APR 2018 - SMD

4. Site Address Details

Full postal address of the site (including full postcode where available)

House: 3 Suffix:

House name:

Street address: The Heights

Town/City: LEEK

County: Staffordshire

Postcode: ST13 7LQ

Description of location or a grid reference
(must be completed if postcode is not known):

Easting: 396720

Northing: 354660

Description:

5. Pedestrian and Vehicle Access, Roads and Rights of Way

Is a new or altered vehicle access proposed to or from the public highway? ○ Yes ◉ No

Is a new or altered pedestrian access proposed to or from the public highway? ○ Yes ◉ No

Do the proposals require any diversions, extinguishment and/or creation of public rights of way? ○ Yes ◉ No

6. Pre-application Advice

Has assistance or prior advice been sought from the local authority about this application? ○ Yes ◉ No

7. Trees and Hedges

Are there any trees or hedges on your own property or on adjoining properties which are within falling distance of your boundary? ○ Yes ◉ No

Will any trees or hedges need to be removed or pruned in order to carry out your proposal? ○ Yes ◉ No

8. Parking

Will the proposed works affect existing car parking arrangements? ○ Yes ◉ No

9. Council Employee / Member

Is the applicant or agent related to any member of staff or elected member of the council? ○ Yes ◉ No

10. Site Visit

Can the site be seen from a public road, public footpath, bridleway or other public land? ○ Yes ◉ No

If the planning authority needs to make an appointment to carry out a site visit, whom should they contact? (Please select only one)

◉ The agent ○ The applicant ○ Other person

11. Materials

Please state what materials (including type, colour and name) are to be used externally (if applicable):

Walls - description:

Description of *existing* materials and finishes:

Brick

Description of *proposed* materials and finishes:

Brick to match

Roof - description:

Description of *existing* materials and finishes:

Tile

Description of *proposed* materials and finishes:

Tile to match

Are you supplying additional information on submitted plan(s)/drawing(s)/design and access statement? ○ Yes ○ No

If Yes, please state references for the plan(s)/drawing(s)/design and access statement:

2007.1526.04

08/00936/FUL
29 APR 2008 - SMO

12. Certificates (Certificate A)

Certificate of Ownership - Certificate A

Town and Country Planning (General Development Procedure) Order 1995 Certificate under Article 7

I certify/The applicant certifies that on the day 21 days before the date of this application nobody except myself/ the applicant was the owner (owner is a person with a freehold interest or leasehold interest with at least 7 years left to run) of any part of the land or building to which the application relates.

Title: Mr First name: David Surname: Breakwell

Person role: Agent Declaration date: 24/04/2008 ☒ Declaration made

12. Certificates (Agricultural Holdings Certificate)

Agricultural Holding Certificate

Town and Country Planning (General Development Procedure) Order 1995 Certificate under Article 7

Agricultural Land Declaration - You Must Select Either A or B

(A) None of the land to which the application relates is, or is part of an agricultural holding. ◉

(B) I have/The applicant has given the requisite notice to every person other than myself/the applicant who, on the day 21 days before the date of this application, was a tenant of an agricultural holding on all or part of the land to which this application relates, as listed below: ○

Title: Mr First Name: David Surname: Breakwell

Person role: Agent Declaration date: 24/04/2008 ☒ Declaration Made

13. Declaration

I/we hereby apply for planning permission/consent as described in this form and the accompanying plans/drawings and additional information. ☒

Date 24/04/2008

08/00936/FUL 29 APR 2008 - SMQ

Reference:	08/00936/FUL LEEK

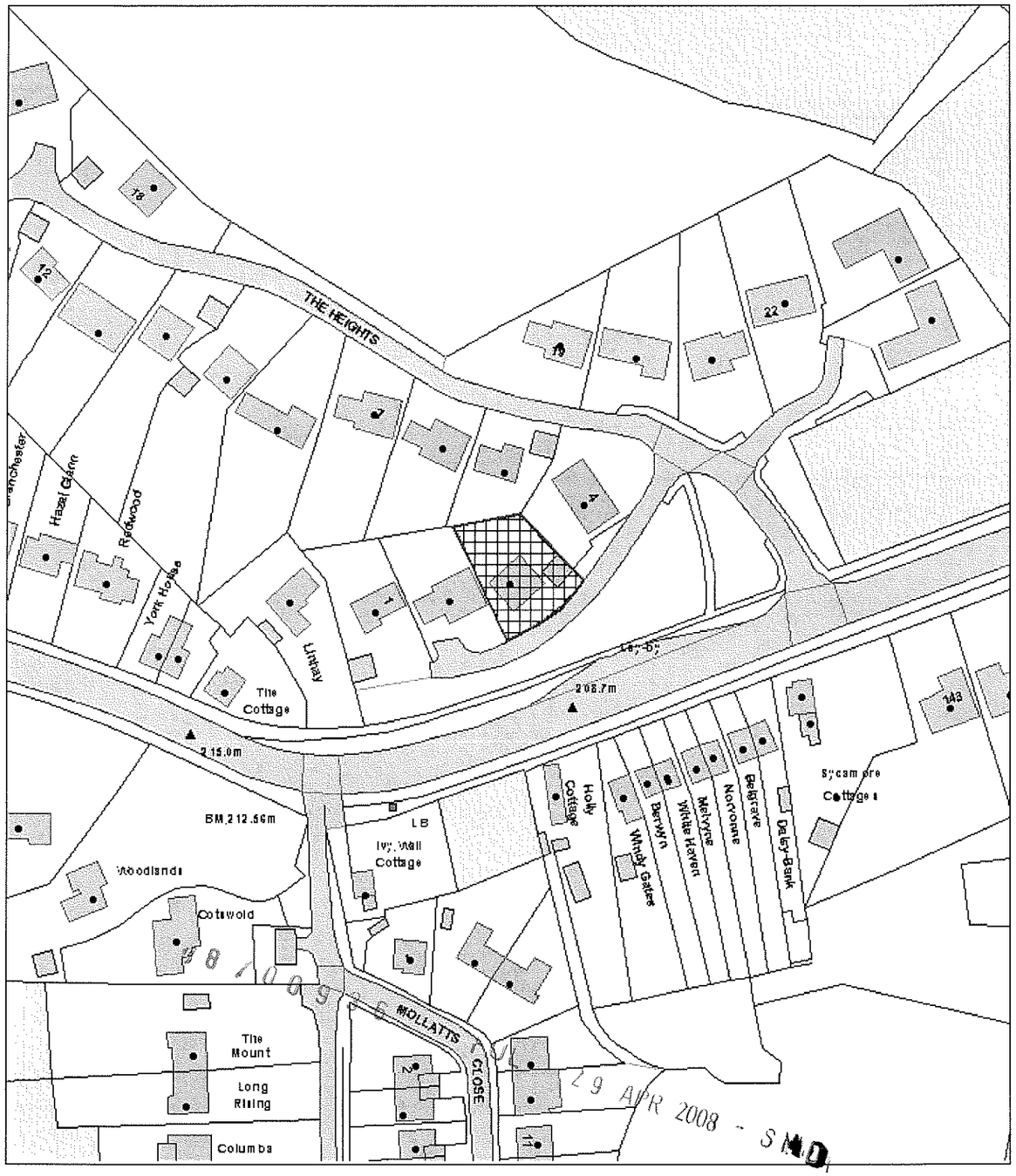

Scale : 1:1250

This copy has been produced specifically for the Map Return Scheme purposes only. No further copies may be made.

© Crown copyright. All rights reserved.
Staffordshire Moorlands District Council. Licence no. 100018384. 2007.

Organisation	SMDC
Department	Planning
Description	

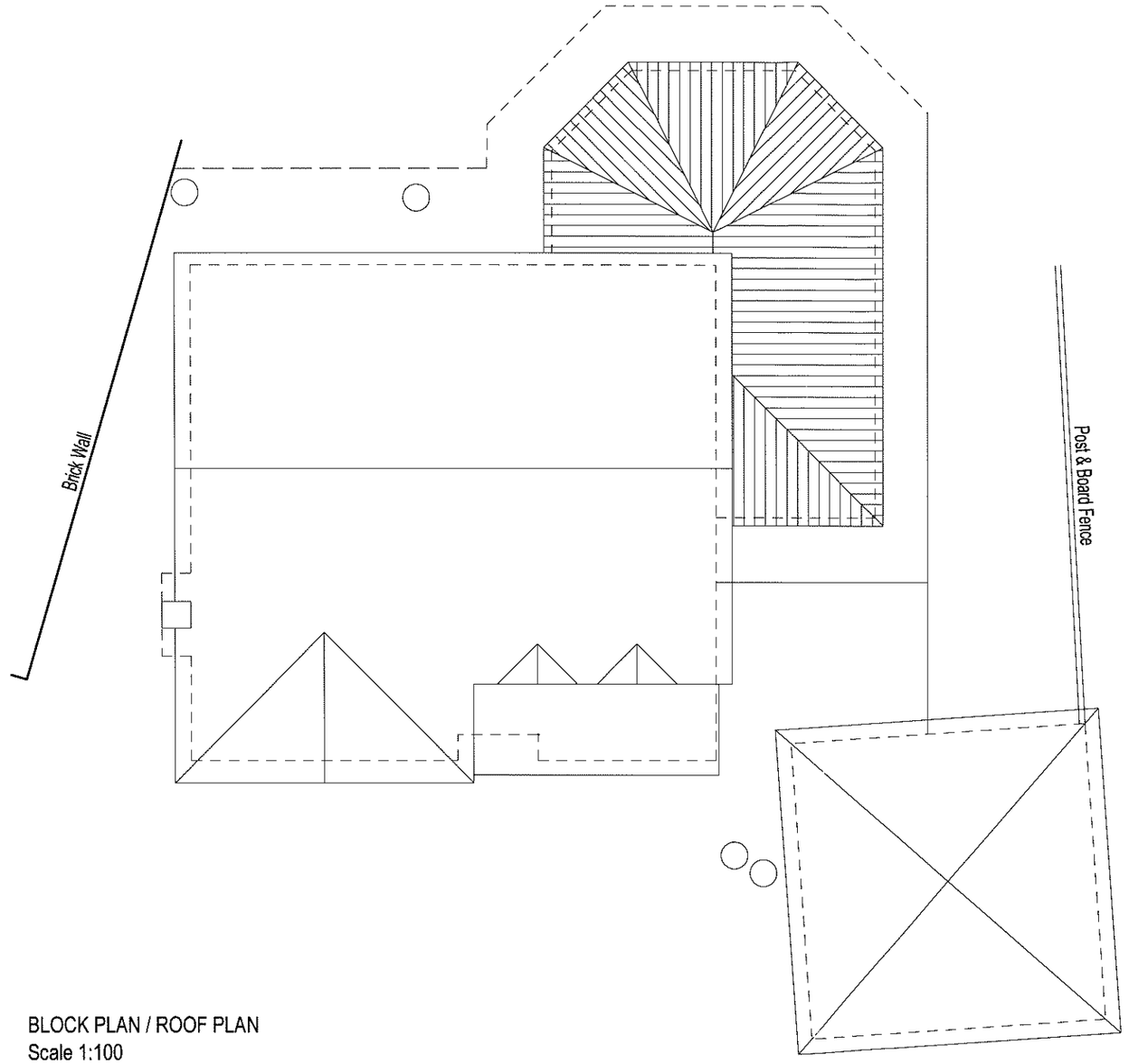

BLOCK PLAN / ROOF PLAN
Scale 1:100



Scale Bar at 1:100

MR & MRS A. J. NEVITT

PROPOSED EXTENSION TO
3, THE HEIGHTS,
LADDEREDGE, LEEK,
STAFFS, ST13 7LQ

BLOCK PLAN / ROOF PLAN

Date	Sheet	Scale
APRIL 2008	A3	1:100
Drg No.	Rev.	Drawn
2007-1526-07	-	AB
Rev.		

SAMMONS Architectural LIMITED
Chartered Institute of Architectural Technologists
10 Cawdry Buildings, Fountain Street, Leek. ST13 6JP
Telephone: Fax 01538 386002
E-mail: sammons[illegible]@[illegible]

This drawing is copyright. Do not scale.
All dimensions must be checked prior to commencement.

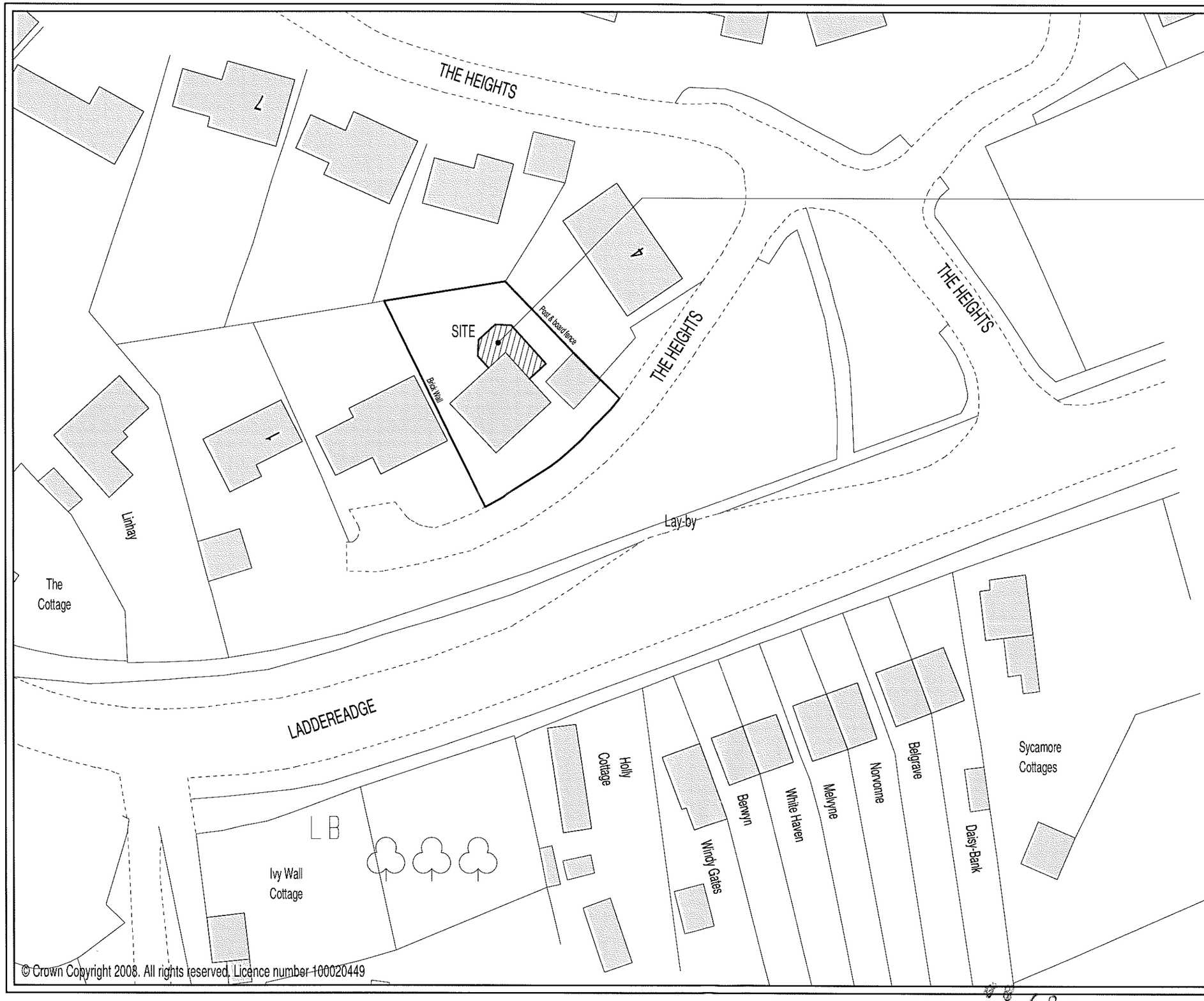

SITE PLAN
Scale 1:500

N

0.0m 5.0m 10.0m 15.0m 20.0m
Scale Bar at 1:500

MR & MRS A. J. NEVITT

PROPOSED EXTENSION TO
3, THE HEIGHTS,
LADDEREDGE, LEEK,
STAFFS, ST13 7LQ

SITE PLAN

Date	Sheet	Scale
APRIL 2008	A3	1:500
Drg No.	Rev.	Drawn
2007-1526-06	-	AB

Rev.

SAMMONS Architectural LIMITED
Chartered Institute of Architectural Technologists
10 Cawdry Buildings, Fountain Street, Leek. ST13 6JP
Telephone + Fax 01538 386002
E-mail: sammonsltd@aol.com

This drawing is copyright. Do not scale.
All dimensions must be checked prior to commencement.

08/00936

FIL 20



LOCATION PLAN
Scale 1:1250

Scale Bar at 1:1250

© Crown Copyright 2008. All rights reserved. Licence number 100020449

MR & MRS A. J. NEVITT

PROPOSED EXTENSION TO
3, THE HEIGHTS,
LADDEREDGE, LEEK,
STAFFS, ST13 7LQ

LOCATION PLAN

Date	Sheet	Scale
APRIL 2008	A3	1:1250
Drg No. 2007-1526-05	Rev. -	Drawn AB
Rev.		

SAMMONS Architectural LIMITED
Chartered Institute of Architectural Technologists
10 Cawdry Buildings, Fountain Street, Leek. ST13 6JP
Telephone + Fax 01538 386002
E-mail: sammonsltd@aol.com

This drawing is copyright. Do not scale.
Dimensions must be checked prior to commencement.

08/00936/FUL 29 APR 2008 S48