All Dimensions & Levels to be checked and verified by the contractor prior to works commencing

Any errors to be reported to the Architect immediately

The copyright of this drawing and design is vested in the Architect and must not be copied or reproduced without written consent.

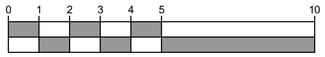


SCALE (METRES) at 1:100

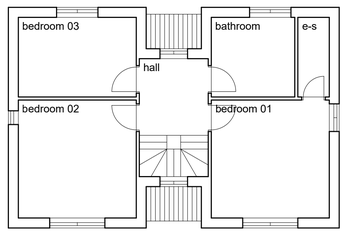


first floor plan

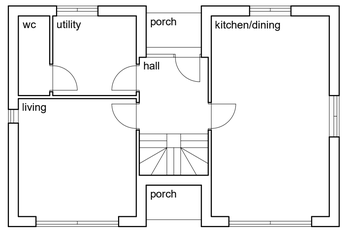


ground floor plan
total gia = 120 sqm (1290 sqft)

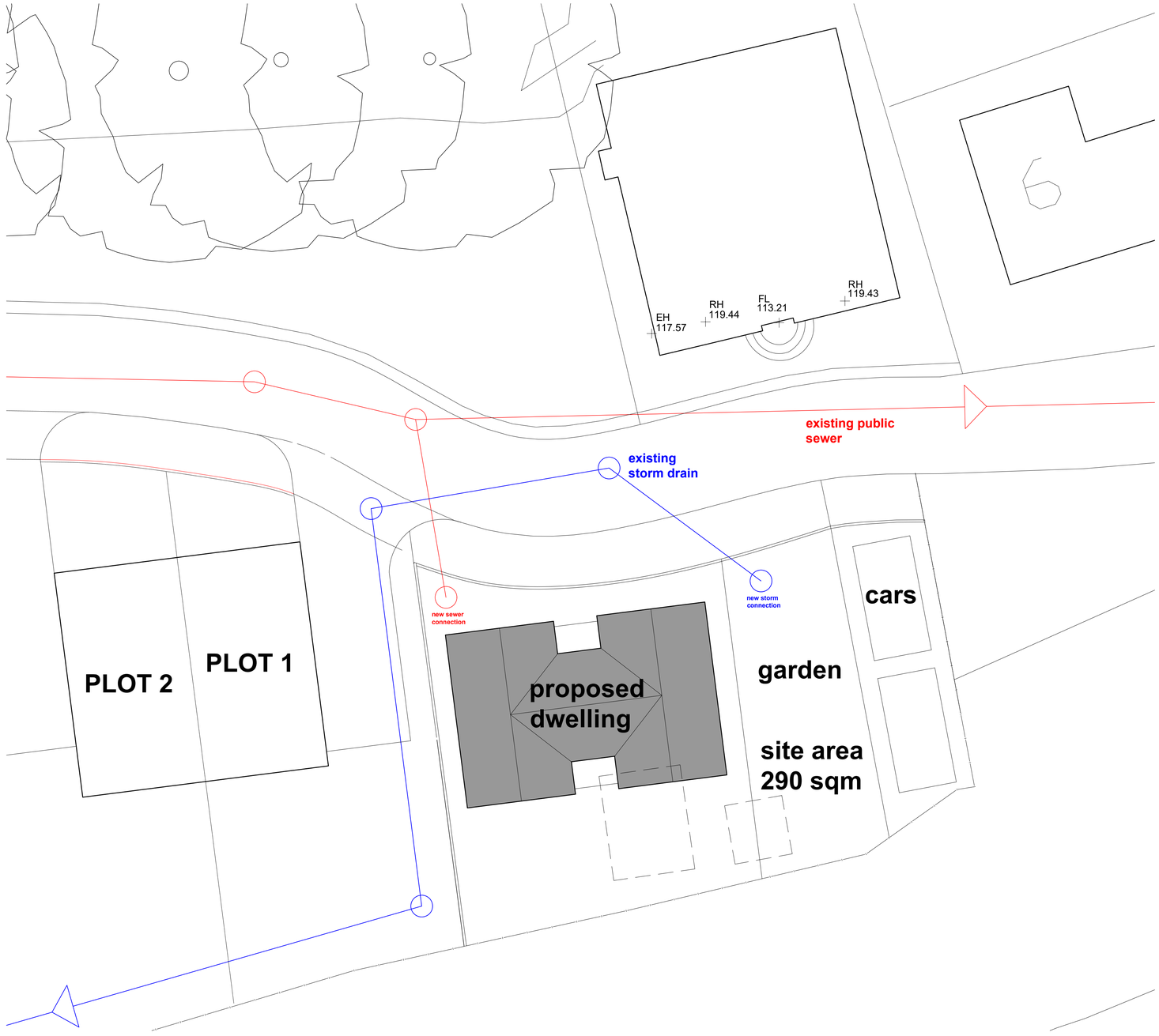




proposed front elevation to
churnet view road (north)

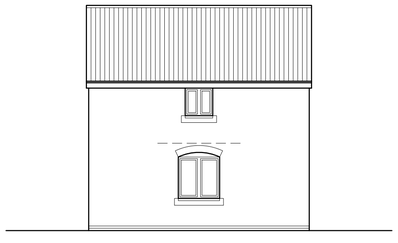

proposed side elevation to garden
(east)



proposed rear elevation to river
churnet (south)

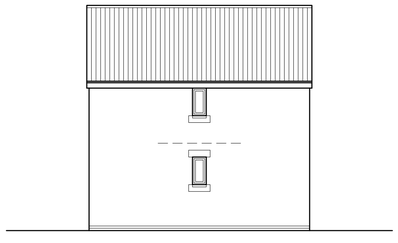

proposed side elevation (west)

| revision | description | date |
|---|---|---|

drawing 1122-301 revision D

client
steve robinson

project
new dwelling

location
churnet view road
oakamoor
staffordshire moorlands
ST10 3AE

title
proposed plans and elevations

issue
planning

scale
1:100 @ A1

drawn by DJW | checked by SR | date 15.09.26

TarpeyWoodfineArchitects

10 king street newcastle under lyme staffordshire ST5 1EL
Tel: 01782 632 680 Email: info@tarpey-woodfine.com