The Builder is to check and verify all building and site dimensions, levels and sewer invert levels prior to commencement of work, work to figured dimensions only.
This drawing must be read and checked with all structural and relevant specialist drawings.
The builder is to comply in all aspects with the current Building Regulations and latest codes of practice.

Ordnance Survey Ltd paper mapping licence / customer account number 100060636.

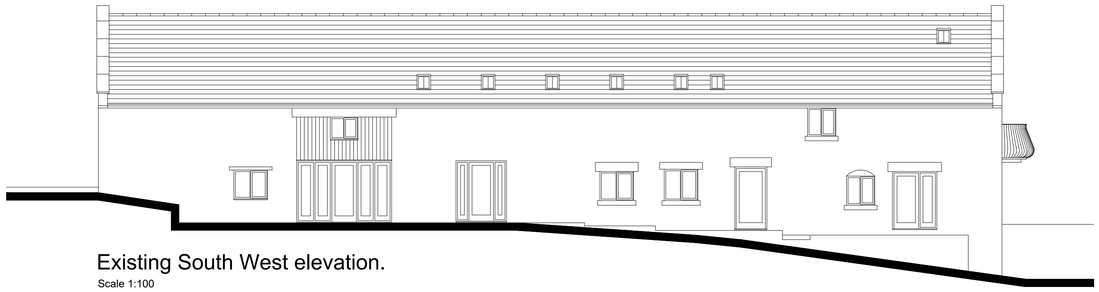

Existing South West elevation.
Scale 1:100

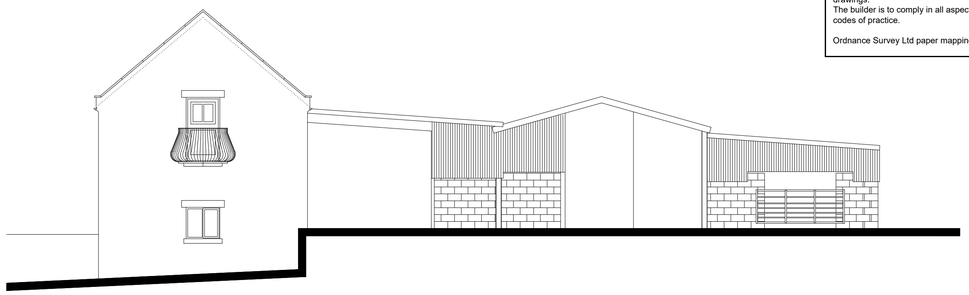

Existing South East elevation.
Scale 1:100

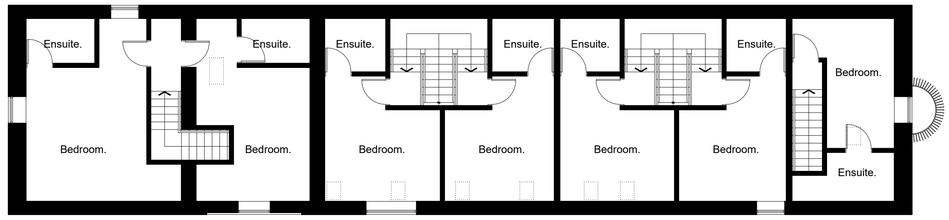

Existing first floor plan.
Scale 1:100

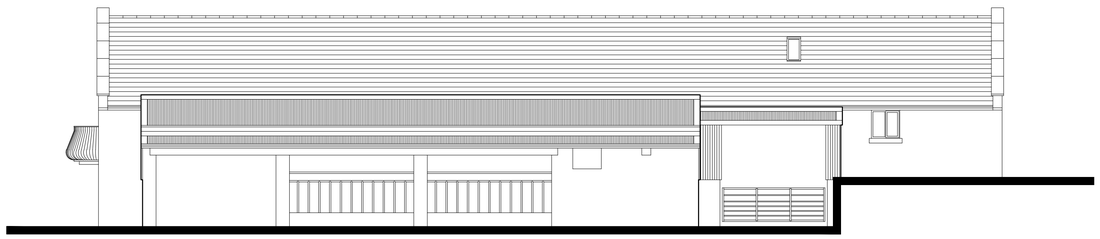

Existing North East elevation.
Scale 1:100

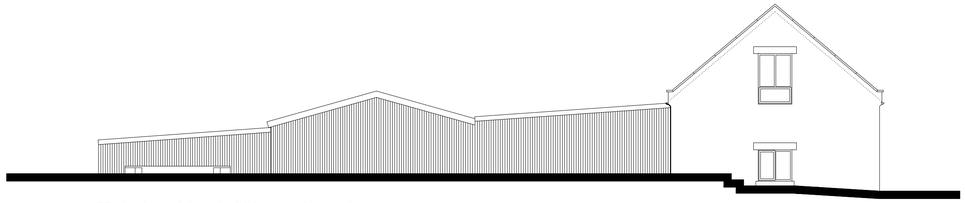

Existing North West elevation.
Scale 1:100

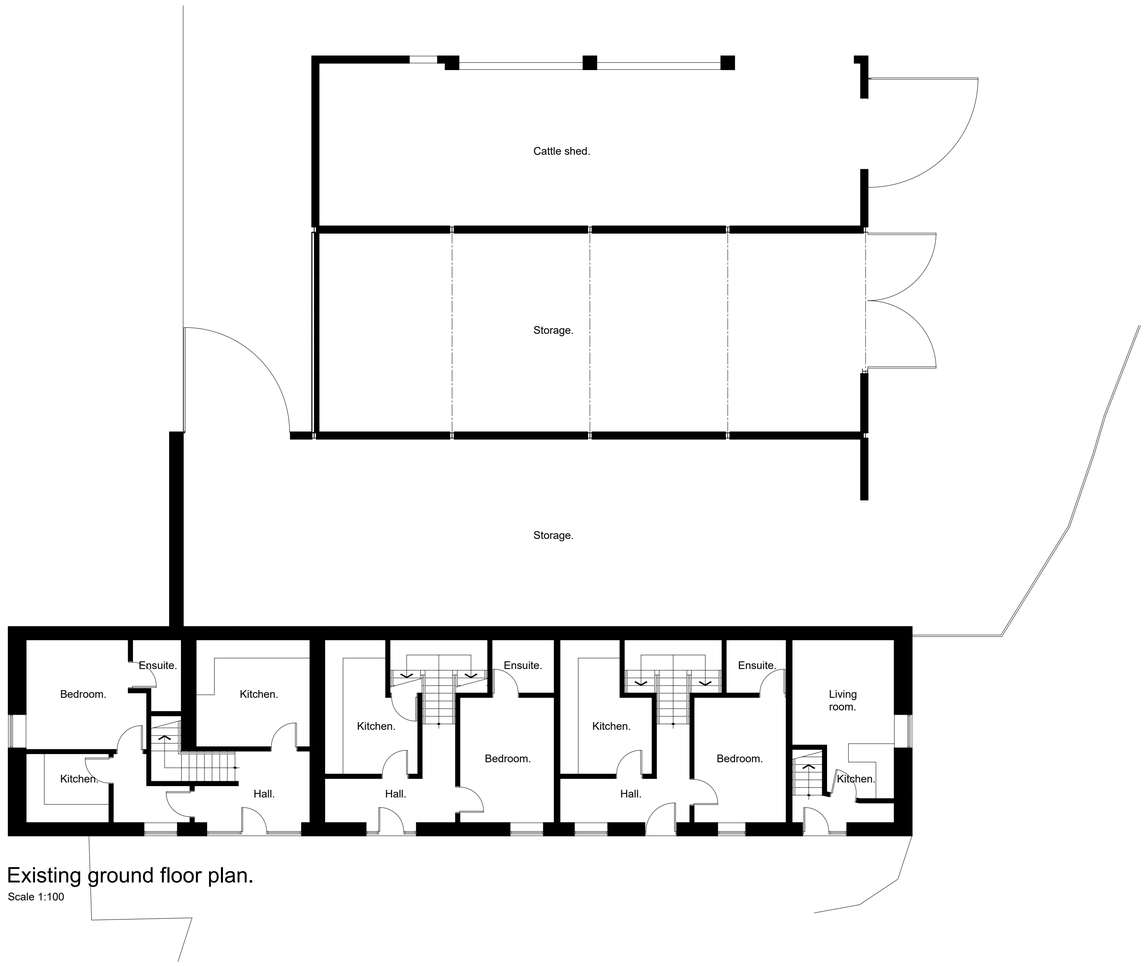

Existing ground floor plan.
Scale 1:100

1:100
2m 0 2m 4m 6m 8m 10m

Project: Hermitage Farm, Froghall.
Drawing: Existing floor plans and elevations.
Dwg No: 440 / 219 / 01
Scale: 1:100
Date: April 19
Rev: A
Sheet: PT

ALDER MILL
SHEEPY ROAD
ATHERSTONE
WARWICKSHIRE
CV9 3AH
TEL 01827-716666
FAX 01827-718111