Copyright of this drawing is vested in the Designer and it must not be copied or reproduced without consent.
Contractor to check site for any utility locations that may affect any proposals prior to commencement on site
Contractor to check any site dimensions prior to commencement on site
Client responsible for arranging any party wall agreements

Rev.	Drawn	Comments	Date

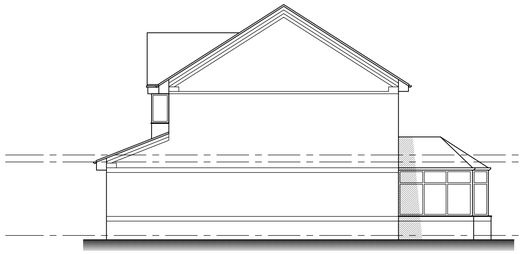

Existing side elevation
Scale 1:100

Existing rear elevation
Scale 1:100

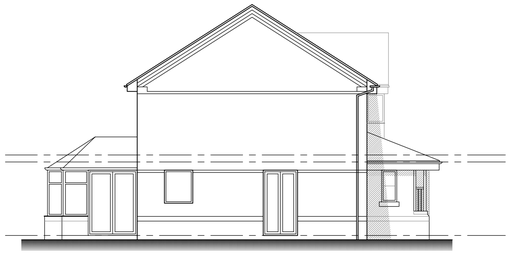

Existing side elevation
Scale 1:100

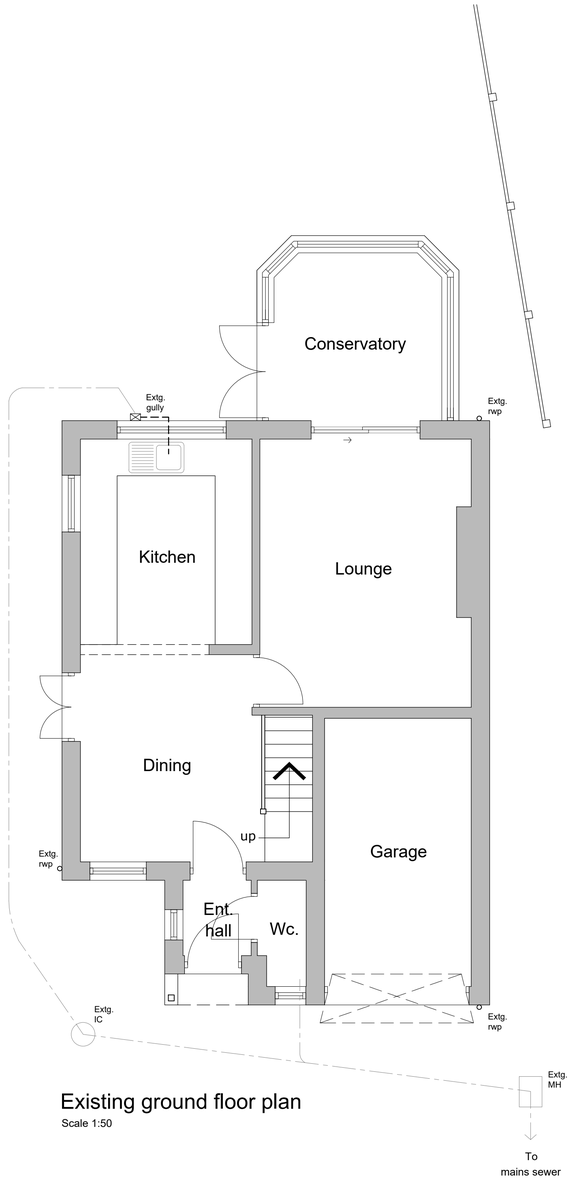

Existing ground floor plan
Scale 1:50

Site location plan
Scale 1:1250

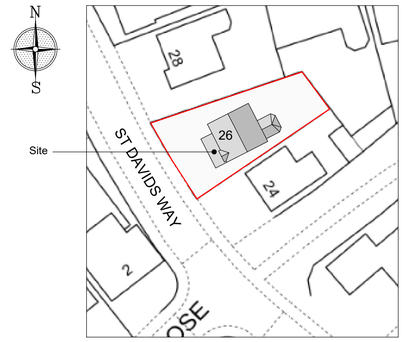

Site plan
Scale 1:500

Reproduced from the Ordnance Survey map with the permission of Ordnance Survey on behalf of The Controller of Her Majesty's Stationery Office
Licence No. AL 100001834

ME DESIGN SOLUTIONS
PLANS & EXTENSIONS

Tel: 07391714290
Email: info@MEDesignsolutions.co.uk
www.MEDesignsolutions.co.uk

Client
MR & MRS DOYLE

Project
PROPOSED ALTERATIONS & EXTENSION TO
26 ST DAVIDS WAY,
KNYPERSLEY,
ST8 7XA

Title
EXISTING PLANS

Status
LARGER HOUSEHOLDER APP

Date MARCH 2026 Drawn ME
Scale @A1 AS SHOWN Checked

Project No Drawing No.
100-01 Rev

Copyright ©ME Design Sol. 2019. All rights reserved.