Copyright of this drawing is vested in the Designer and it must not be copied or reproduced without consent.

Rev.	Drawn	Comments	Date

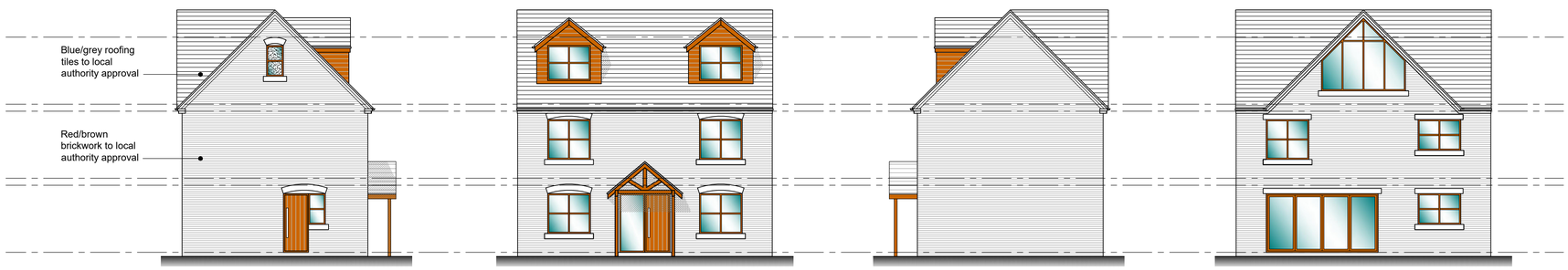

Proposed side elevation
Scale 1:100

Proposed front elevation
Scale 1:100

Proposed side elevation
Scale 1:100

Proposed rear elevation
Scale 1:100

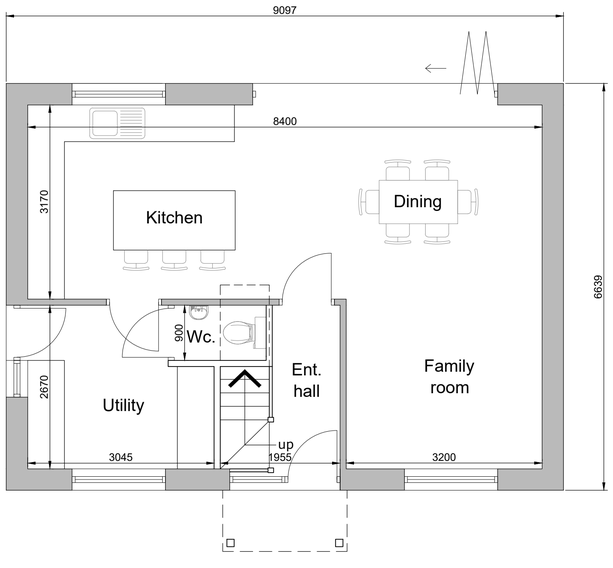

Proposed ground floor plan
Scale 1:50

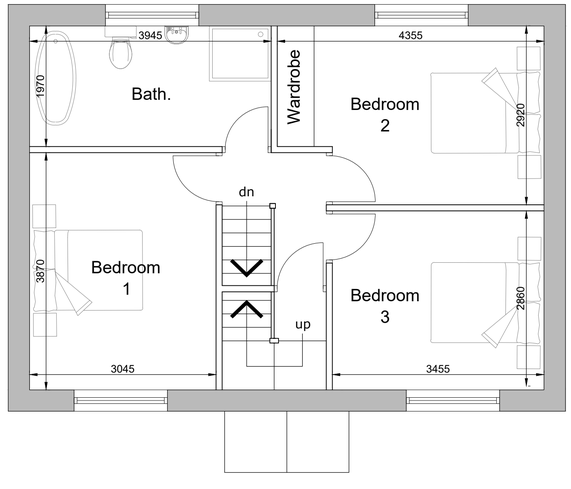

Proposed first floor plan
Scale 1:50

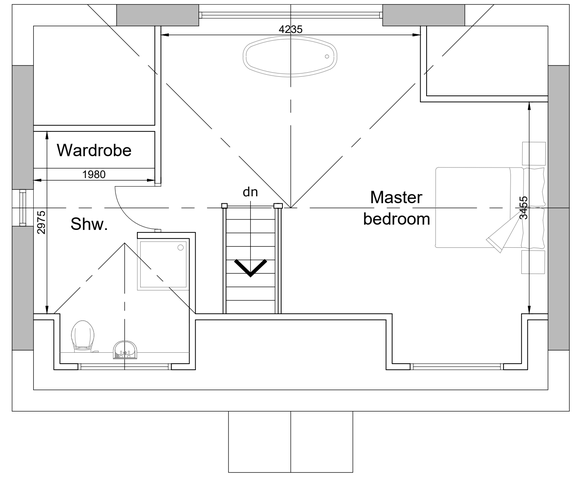

Proposed second floor plan
Scale 1:50

Reproduced from the Ordnance Survey map with the permission of Ordnance Survey on behalf of The Controller of Her Majesty's Stationery Office
Licence No. AL 100001834

ME DESIGN SOLUTIONS
PLANS & EXTENSIONS

Tel: 07889569867
Email: info@MEDesignsolutions.co.uk
www.MEDesignsolutions.co.uk

Client
MR TEAGUE

Project
PROPOSED NEW DWELLINGS ON LAND TO THE REAR OF 30-34 CHURCH LANE, CHECKLEY, STAFFORDSHIRE, ST10 4NJ

Title
PROPOSED PLANS & ELEVATIONS PLOT 1

Status
PLANNING PERMISSION

Date NOVEMBER 2025 Drawn ME

Scale @A1 AS SHOWN Checked

Project No 100-02 Drawing No. Rev

Copyright ©ME Design Sol. 2019. All rights reserved.