PROPOSED FRONT ELEVATION.

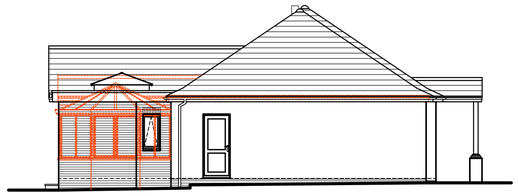

PROPOSED SIDE ELEVATION.

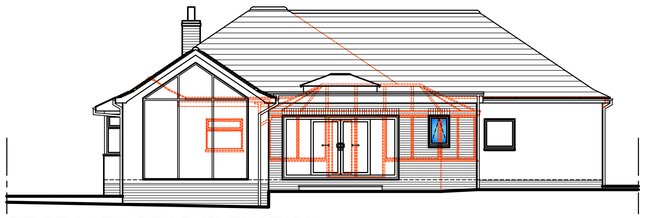

PROPOSED REAR ELEVATION.

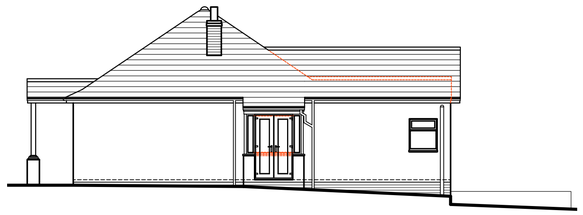

PROPOSED SIDE ELEVATION.

PROPOSED LOCATION PLAN.

SCALE 1 : 1250

SCALE 1:100

0m 2m 4m 6m 8m 10m

1m 3m 5m 7m 9m

SCALE 1:1250

0m 20m 40m 60m 80m 100m

10m 30m 50m 70m 90m

SCALE 1:500

0m 20m 40m

10m 30m 50m

A. R. M. Designs is licensed to reproduce Ordnance Survey Plan information under Licence number 100057237.

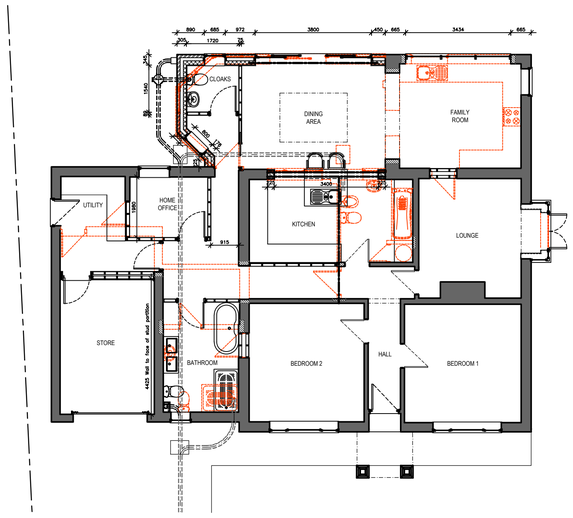

PROPOSED GROUND FLOOR LAYOUT PLAN.

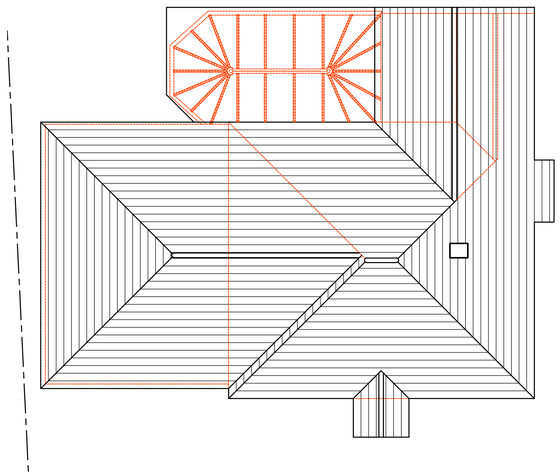

PROPOSED ROOF PLAN.

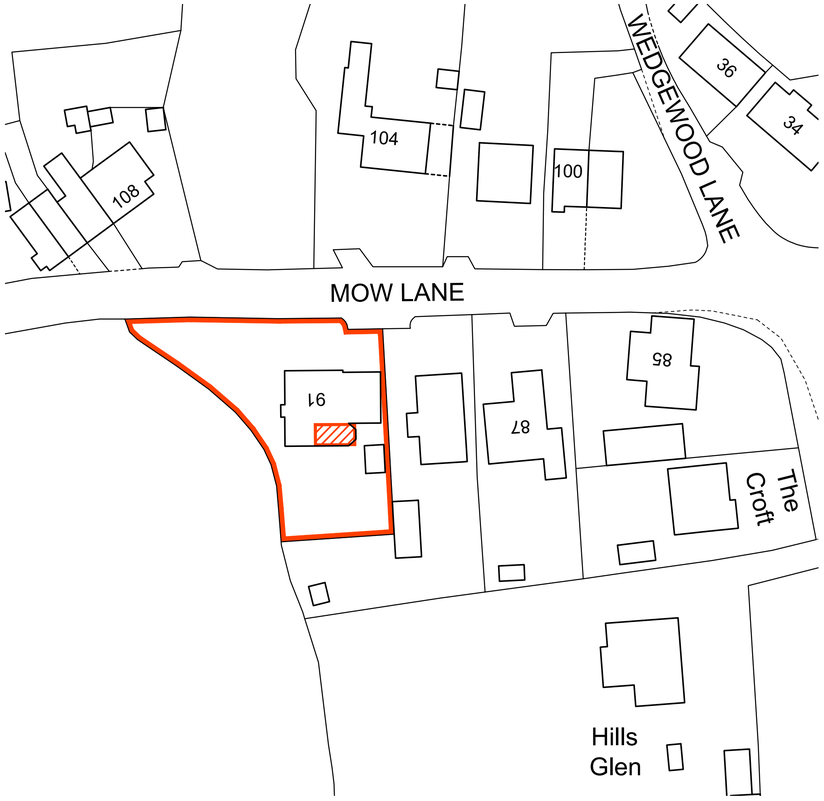

PROPOSED BLOCK PLAN.

SCALE 1 : 500

General Notes

No.	Revision/Issue	Date
A	Notation amended to elevations.	02-06-25

PLANNING

This drawing is copyright and should not be reproduced without permission.
All dimensions to be checked on site before work is commenced.

0m 1m 2m 3m 4m

A R M Designs
architectural services.
Arnold R. Middleton.
23, Kingsmead Road,
Lightwood,
Longton,
Stoke - on - Trent,
Staffs,
ST3 7BZ.
Tel:- 01782 321412
Mobile 07720 632641
arnie.r.middleton@gmail.com

Client
MR. and MRS. I. HANCOCK.

Project Name and Address
PROPOSED SINGLE STOREY REAR EXTENSION AND INTERNAL ALTERATIONS AT 91, MOW LANE, WILLOW HEATH, BIDDULPH, STAFFORDSHIRE. ST8 6RJ.

Title
PROPOSED GROUND FLOOR LAYOUT PLAN, ROOF PLAN, ELEVATIONS, BLOCK PLAN AND LOCATION PLAN.

Date	Scale
28th MAY 2025	1 : 100, 1 : 500 and 1 : 1250 @ A1
Drawing Number	**Revision**
A R M 2506/PL/01	A