Copyright of this drawing is vested in the Designer and it must not be copied or reproduced without consent.
Contractor to check site for any utility locations that may affect any proposals prior to commencement on site

Contractor to check any site dimensions prior to commencement on site

Rev.	Drawn	Comments	Date

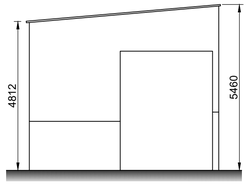

Existing Westerly elevation
Scale 1:100

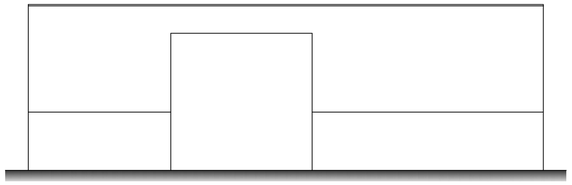

Existing Southerly elevation
Scale 1:100

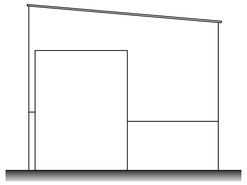

Existing Easterly elevation
Scale 1:100

Existing Northerly elevation
Scale 1:100

Volume calculations	
Unit 7	533.97 m³
Total	533.97 m³

Photo A
NTS.

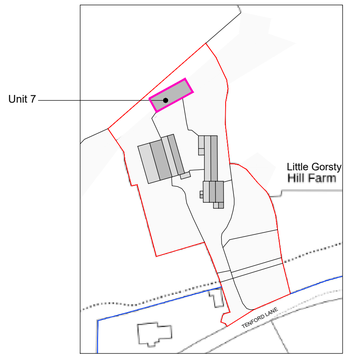

Existing block plan
Scale 1:1250

Reproduced from the
Ordnance Survey map with the permission of Ordnance Survey on behalf of The Controller of Her Majesty's Stationery Office
Licence No. AL 100001834

Existing ground floor plan
Scale 1:50

Photo A

ME DESIGN SOLUTIONS
PLANS & EXTENSIONS

Tel: 07889569867
Email: info@MEDesignsolutions.co.uk
www.MEDesignsolutions.co.uk

Client
ASHGREEN

Project
PROPOSED HOUSING DEVELOPMENT ON LAND AT LITTLE GORSTY HILL FARM, GORSTY HILL, TEAN, ST10 4EL

Title
EXISTING FLOOR PLANS & ELEVATIONS - UNITS 7

Status
PLANNING PERMISSION

Date MAY 2024 Drawn ME

Scale @A1 AS SHOWN Checked

Project No Drawing No.
100-10 Rev

Copyright ©ME Design Sol. 2019. All rights reserved.