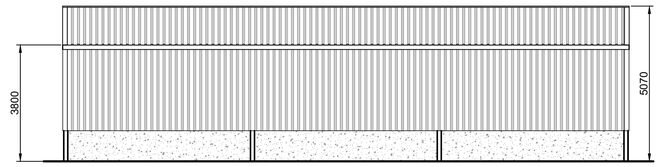

EAST ELEVATION

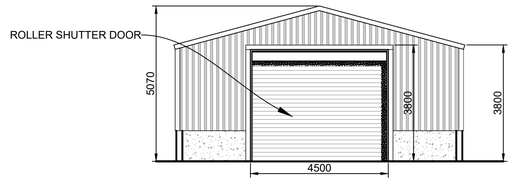

NORTH ELEVATION

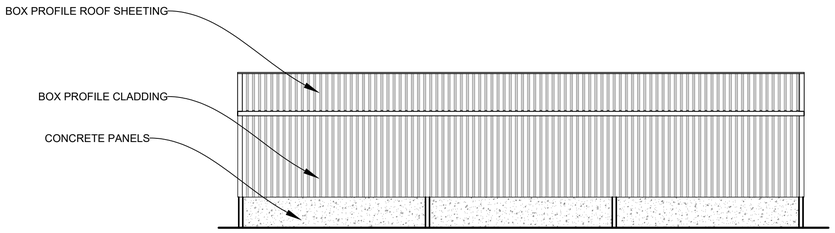

WEST ELEVATION

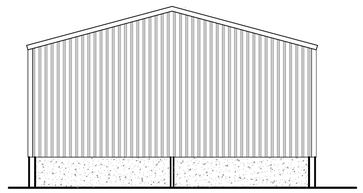

SOUTH ELEVATION

ELEVATIONS

Scale 1:100

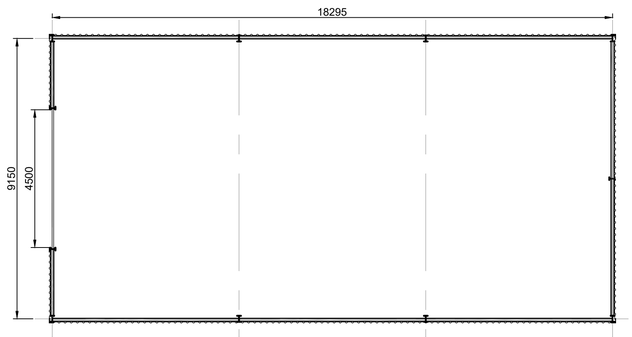

FLOOR PLAN

Scale 1:100

FLOOR PLANS AND ELEVATIONS

NOTES:

1. Use written dimensions only. All dimensions to be checked on site and any discrepancies reported to ACORUS immediately. If in doubt ask.
2. Where relevant, significant hazards have been identified on the drawing. Hazards which should be obvious to a competent contractor or unforeseeable have not been identified.
3. This drawing is confidential and remains the exclusive property of ACORUS.

© ACORUS Rural Property Services Ltd.

1:100

0 5 m 10 m 15 m 20 m

Rev	Date	Description	Dwn	Chk
Rev.	Date.	Amendment.	Drawn	Checked

PROJECT
PROCTORS NURSERY
UPPER STONE HOUSE FARM
HIGH LANE, BROWN EDGE

TITLE
AG BUILDING AND POLY TUNNELS
AG BUILDING PLAN AND ELEVATION

SCALE	DATE	DRAWN BY	CHECKED BY
AS SHOWN @A1	07/24	CF	AA

JOB NO.	DRAWING NO.	REVISION
PSN/AA24/01	100_03	

acorus
Planning. Design. Property.
acorus.co.uk