0 0.50 1.00 1.50 2.00 2.50 3.00 3.50 4.00 4.50 5.00 5.50

1:50 Scale to be measured

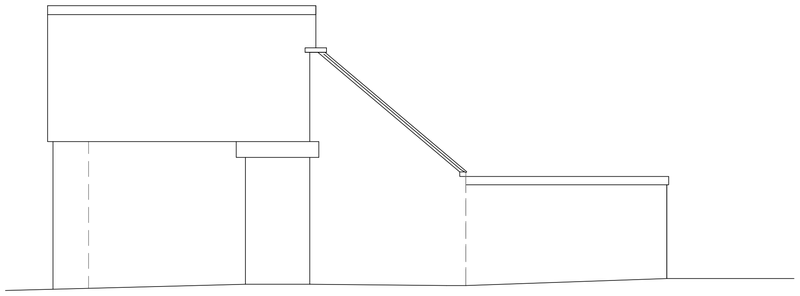

Existing Northerly Elevation

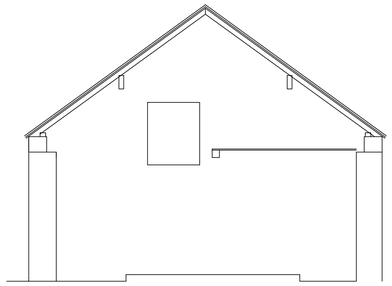

Existing Section

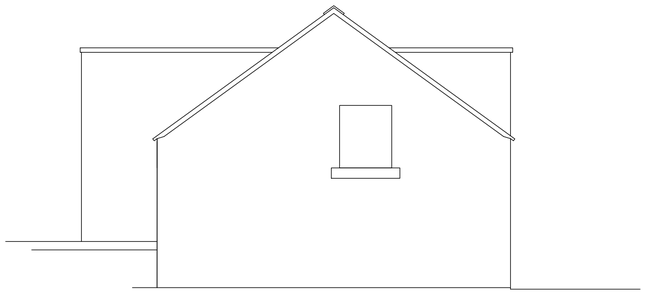

Existing Easterly Elevation

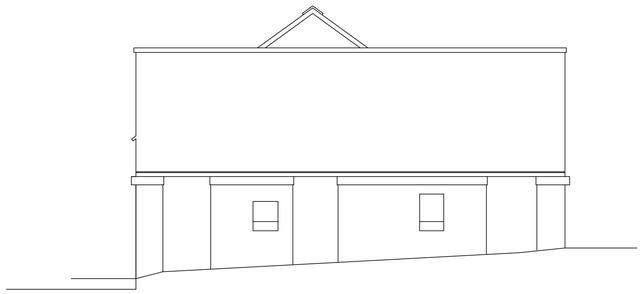

Existing Westerly Elevation

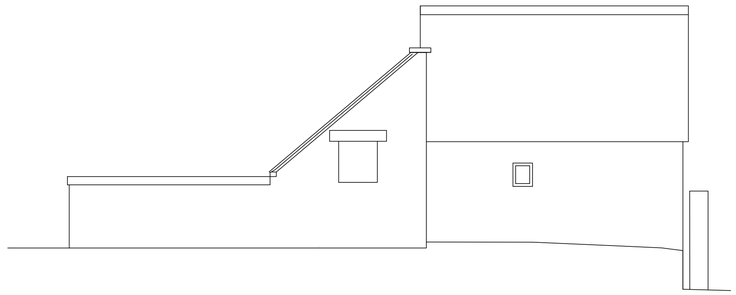

Existing Southerly Elevation

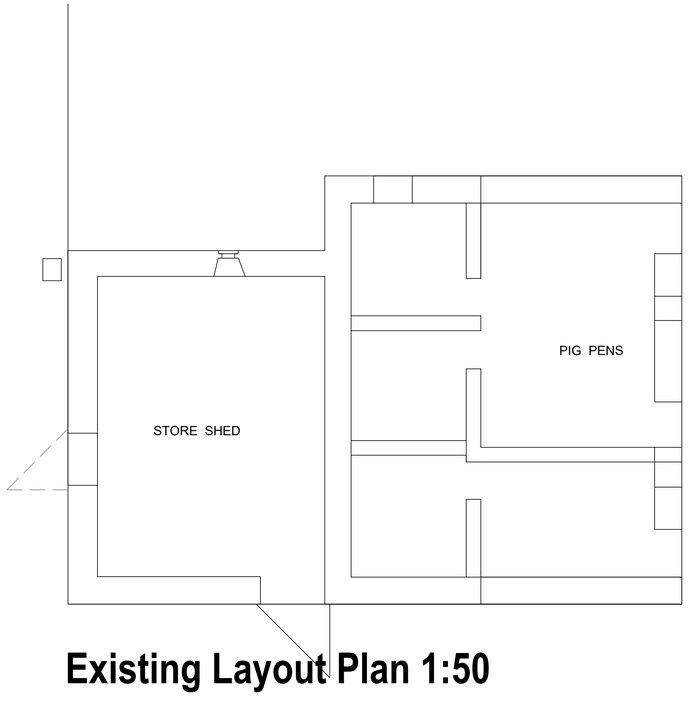

Existing Layout Plan 1:50

REV	DATE	DESCRIPTION

DRAWING STATUS

Drafted Survey

THIS DRAWING IS COPYRIGHT AND MUST NOT BE REPRODUCED IN WHOLE OR IN PART WITHOUT THE PRIOR PERMISSION OF P4 Architecture.

DIMENSIONS TO BE VERIFIED ON SITE. ONLY FIGURED DIMENSIONS TO BE USED AND ANY DISCREPANCY BETWEEN THIS DRAWING AND SITE CONDITIONS TO BE REFERRED TO P4 Architecture IMMEDIATELY. NO DIMENSIONS ARE TO BE SCALED OFF PRINTED DRAWINGS UNLESS STATED DIMENSIONS ALIGN WITH THE CORRESPONDING SCALE BAR AND SCALE RULE. ANY AREAS THAT ARE INDICATED ON THIS DRAWING ARE FOR GUIDANCE ONLY. NO RESPONSIBILITY IS TAKEN FOR THEIR ACCURACY.

THERE IS A RISK OF DEATH OR INJURY IN CONSTRUCTION IF THE WORKS ARE NOT PROPERLY PLANNED AND SUPERVISED. THE CONTRACTOR MUST NOT UNDERTAKE ANY ELEMENT OF WORK WITHOUT HAVING FIRST CARRIED OUT THE NECESSARY RISK ASSESSMENT AND PREPARED DETAILED METHOD STATEMENT.

CLIENT

Mr O. Mellor & Miss H. Johnson

PROJECT

Proposed Alterations & Renovations works to Piggery to form Holiday Accommodation and Manege Arena at Upper Tittesworth Farm Buxton Road Blackshaw Moor, Leek, Staffs

DRAWING TITLE

Existing Piggery Plan and Elevations

SCALE	DATE
1:50 @ A1	February 2023

DRAWING No.	REV
OLME /PP/03/001	

P4 Architecture

P4 Architecture
A Member of the Chartered Institute of Architectural Technologists

Chartered Institute of Architectural Technologists

Architectural & Construction Project Management Services
Lodge Hill, Wallbridge Drive, Leek, Staffordshire, ST13 8NE.
Tel. 07962 062 618 Email. P4architecture@hotmail.co.uk