



















-  Existing woodland / scrub planting
 -  Recent woodland planting
 -  Open grassland
 -  Grazing / hay cropping area
 -  Hydra seeded slopes / benches
 -  Scrub / wetland
 -  Marginal aquatic planting
 -  Area strewn with green hay in 2006
 -  Area to be left for natural re-colonisation (2006 onwards)
 -  Water body
 -  Water course / seasonal drainage channel
 -  Existing public rights of way
 -  Proposed path subject to Creation Order
 -  Contours (mAOD)
 -  Emerging wet grassland habitat
 -  Broadleaved woodland planting
 -  Removal of birch and scrub regeneration
 -  Bare open ground (Sandstone substrate)
- A - B** Indicative route to be subject to Creation Order (Route to be agreed on site with SCC Right of Way Officer)

- Quarry No.1**
1. Removal of self seeded birch. Future management by grazing.
 2. Management of emerging wet grassland habitat.
 3. Existing birch and willow planting to be supplemented with broadleaved planting. Produce planting scheme
 4. Grassland to be managed by grazing
 13. See below
 15. See below
- Quarry No.2**
5. Establishment of naturally fed wet land feature (seasonal pond)
 6. Grassland areas for future grazing
 7. Bare areas created for invertebrate interest
 8. Thinning of existing vegetation by circa 30%
 9. Birch and willow scrub to be removed
 10. Open ditch to be sympathetically designed to provide a sinuous route
 11. Botanical survey to be carried out on established vegetation, Future management by grazing
 12. Thinning of pine and birch
 13. Additional areas for green hay strewing
 14. Birch and pine to be removed to expose areas of established heathland
 15. Phase 1 initial botanical habitat surveys to be carried out to establish emerging habitats being created, to advise the future management of these areas.
- Quarry No.3**
16. Bare open faces to be created for invertebrate interest where appropriate (safety considerations and final resting water level will dictate where and how many)

Mineral Resources Department
Brookside Hall
Sandbach CW11 4TF

Drawing Title
Moneystone Quarry - Restoration Plan /
Outlined Habitat Creation and Management

Scale	Date	Drawn By	Checked by
1:5000@A2	12.04.2010	D.J.S.	A.G.

Plan Ref
O01/RE01/026E