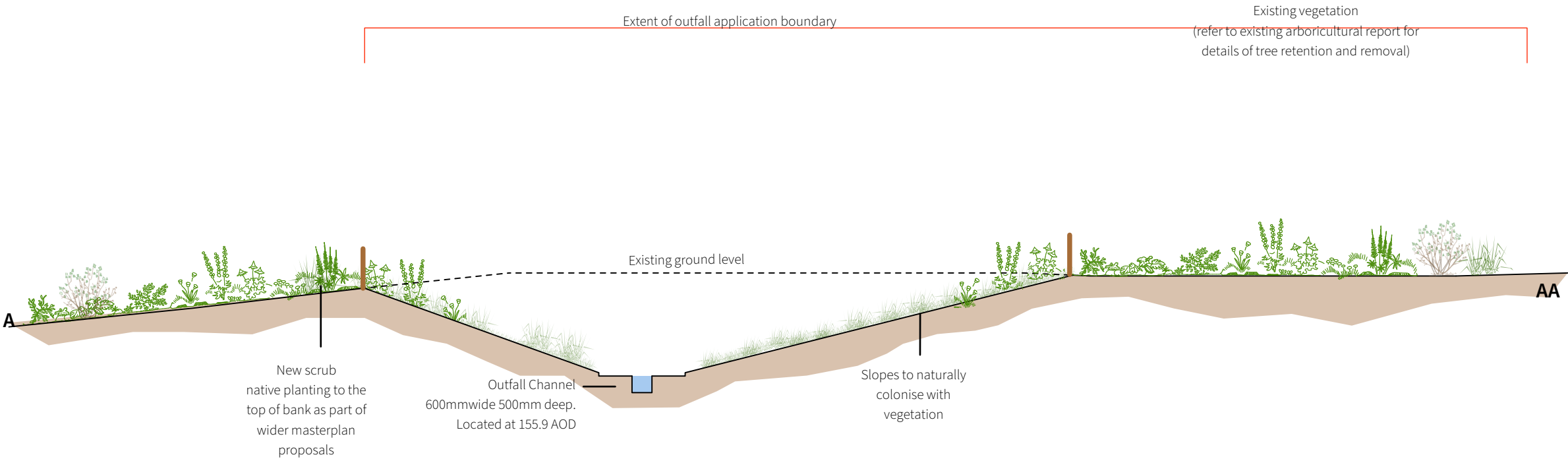
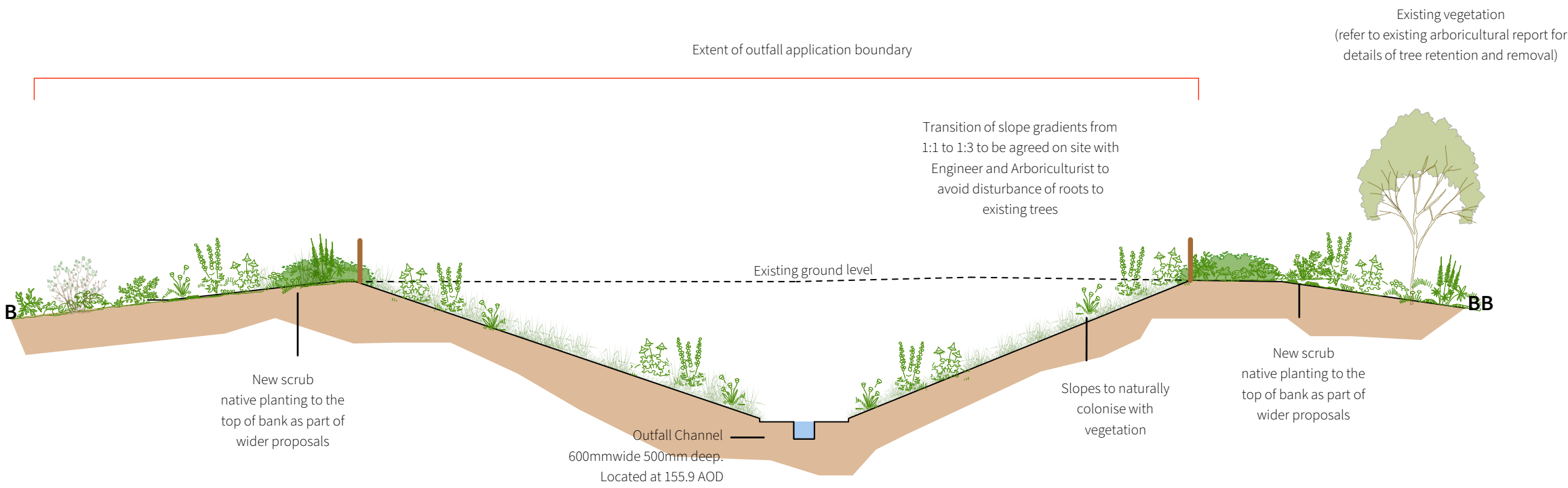


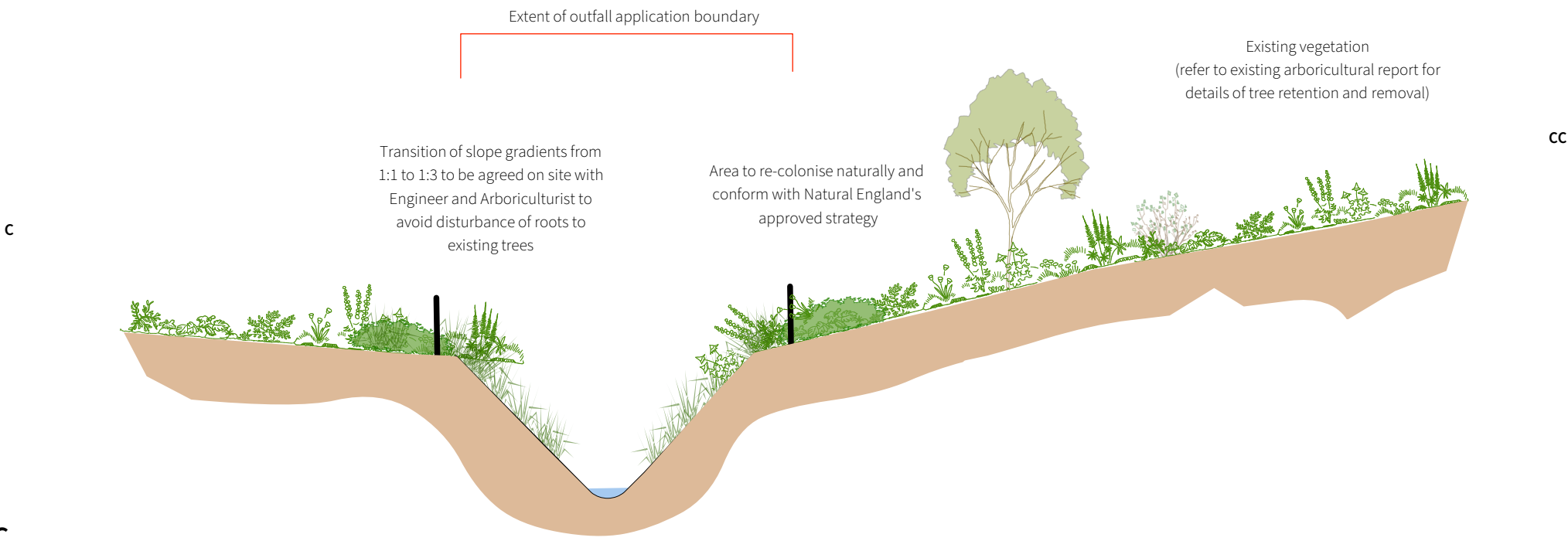
LOCATION PLAN - 1:500



Section A



Section B



Section C

C


THIS DRAWING IS COPYRIGHT PROTECTED AND MAY NOT BE REPRODUCED IN WHOLE OR PART WITHOUT WRITTEN AUTHORITY FROM THE OWNER.

NOTES:

1. Drawing not to be used for construction.
2. All dimensions are in millimetres unless otherwise stated.
3. This drawing must be read with the relevant detail drawings.

S1-P03	22.12.21	Planning	BT	MI
S1-P02	25.11.19	Planning	BM	MI
S1-P01	01.11.19	Planning	BM	MI

Revision	Date	Description	Drawn	Apprv.
----------	------	-------------	-------	--------

**Planit I.E. Limited**
E: info@planit-ie.com W: planit-ie.com
MANCHESTER
2 Back Grafton St., Altrincham, WA14 1DY
T: 0161 928 9281
LONDON
Unit 6 Waterside, 44-48 Wharf Road, London, N1 7UX
T: 0207 253 5678
LIVERPOOL
Tempest S.3, 12 Tithebarn Street, Liverpool, L2 2DT
T: 0151 363 1230

Client Laver Leisure (Oakamoor) Limited

Project Moneystone Quarry

Drg Title Outfall Area Landscape Sections

Created on 01-10-19 Created by BM Approved by MI

Scale 1:150 Size A2 Workstage Planning

Drg No. 1088.4-PLA-00-XX-DR-L-0009 Suitability S1 Revision P03