

Proposed post and wire fence to run adjacent to the top of rock edge





Proposed post and wire fence to run adjacent to the bottom of rock face

Existing post and wire fence along site boundaries to be retained

THIS DRAWING IS COPYRIGHT PROTECTED AND MAY NOT BE REPRODUCED IN WHOLE OR PART WITHOUT WRITTEN AUTHORITY FROM THE OWNER.

- NOTES:**
1. Drawing not to be used for construction.
  2. All dimensions are in millimetres unless otherwise stated.
  3. This drawing must be read with the relevant detail drawings.

**KEY**

Boundaries	
	Existing retained dry stone wall
	Proposed native hedge Detail: Refer to Q3 Planting plan 1088.4-PLA-XX-DR-L-2002
	Existing retained post and wire fence
	Proposed post and wire fence

Revision	Date	Description	Drawn	Apprvd.
S1-P03	15.07.20	Planning Updates	MI	MI
S1-P02	30.04.20	GA Update	BM	MI
S1-P01	15.10.19	Planning	BM	MI

**Planit I.E. Limited**  
 E: info@planit-ie.com W: planit-ie.com  
**MANCHESTER**  
 2 Back Grafton St, Altrincham, WA14 1DY  
 T: 0161 928 9281  
**LONDON**  
 Unit 6 Waterside, 44-48 Wharf Road, London, N1 7UX  
 T: 0207 253 5678  
**LIVERPOOL**  
 No. 8 Princes Parade, Princes Dock, Liverpool, L3 1DL  
 T: 0151 705 6746

**Client** Laver Leisure (Oakamoor) Limited

**Project** Moneystone Quarry

**Drg Title** Boundaries Plan

Created on	Created by	Approved by
01.10.18	BM	MI

Scale	Size	Workstage
1:2000	A1	Planning

Drg No.	Suitability	Revision
1088.4-PLA-00-XX-DR-L-4001	S1	P03