
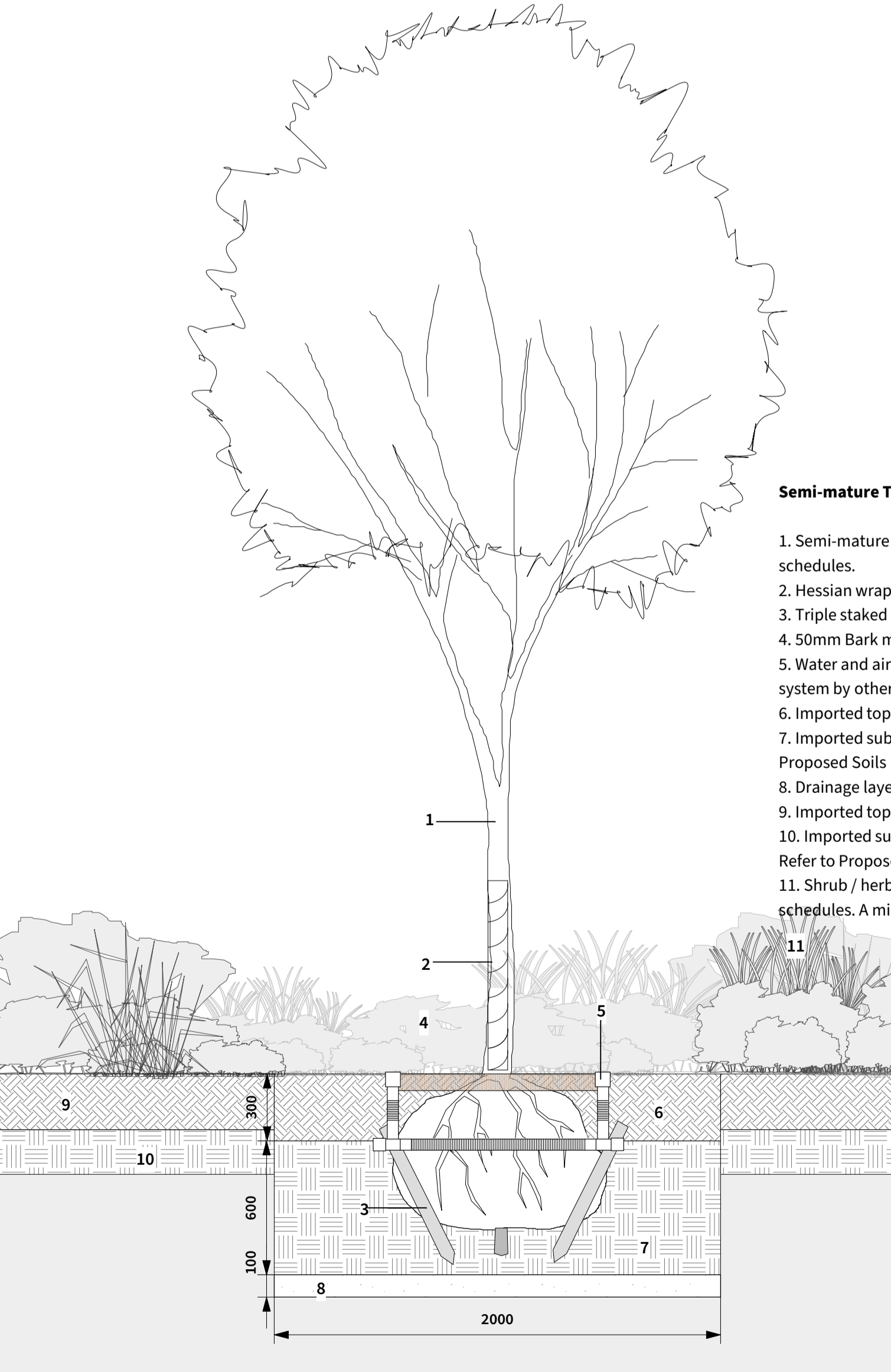


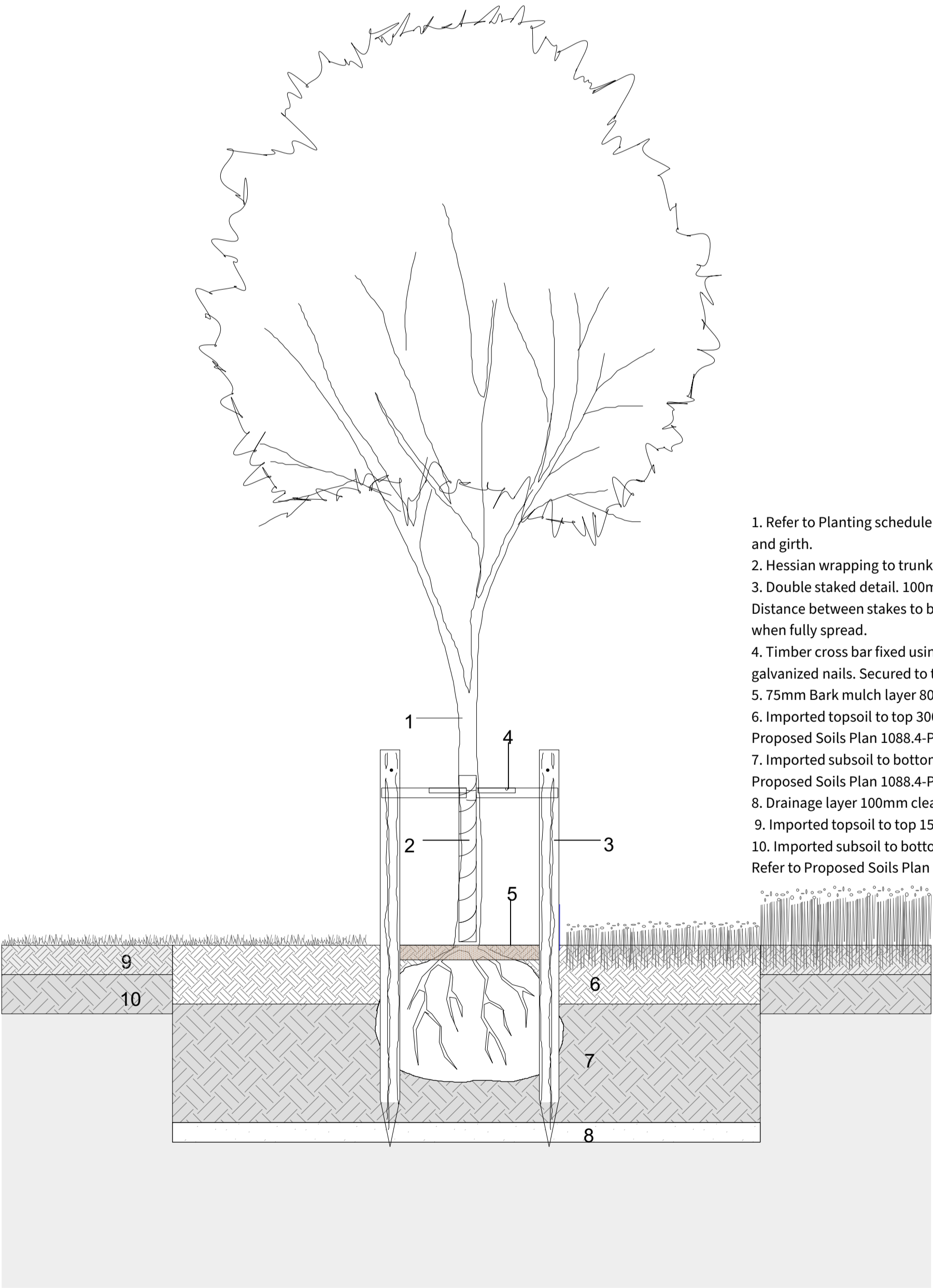
Coir rolls section
Location: To waters edge. Refer to 1088.4-PLA-00-XX-DR-L-2005 for planting schedule
Scale 1:25



Typical Tree Planting Detail - To Soft Landscape Areas
Refer to 1088.4-PLA-00-XX-DR-L-2006 for tree pit locations
Scale 1:20




Typical Tree Planting with stakes - To Soft Landscape Areas
Scale 1:20



THIS DRAWING IS COPYRIGHT PROTECTED AND MAY NOT BE REPRODUCED IN WHOLE OR PART WITHOUT WRITTEN AUTHORITY FROM THE OWNER.

NOTES:
1. Drawing not to be used for construction.
2. All dimensions are in millimetres unless otherwise stated.
3. This drawing must be read with the relevant detail drawings.

S1-P02	04.01.21	Planning	BM	MI
S1-P01	15.10.19	Planning	BM	MI
Revision	Date	Description	Drawn	Apprvd.

**Planit I.E. Limited**

E: info@planit-ie.com W: planit-ie.com

MANCHESTER
2 Back Grafton St., Altrincham, WA14 1DY
T: 0161 928 9281

LONDON
Unit 6 Waterside, 44-48 Wharf Road, London, N1 7UX
T: 0207 253 5678

LIVERPOOL
No. 8 Princes Parade, Princes Dock, Liverpool, L3 1DL
T: 0151 705 6746

Client Laver Leisure (Oakamoor) Limited

Project Moneystone Quarry

Drg Title Typical Softworks details

Created on	Created by	Approved by
01.10.18	MI	GB

Scale	Size	Workstage
As shown	A1	Planning

Drg No.	Suitability	Revision
1088.4-PLA-00-XX-DR-L-6000	S1	P02