








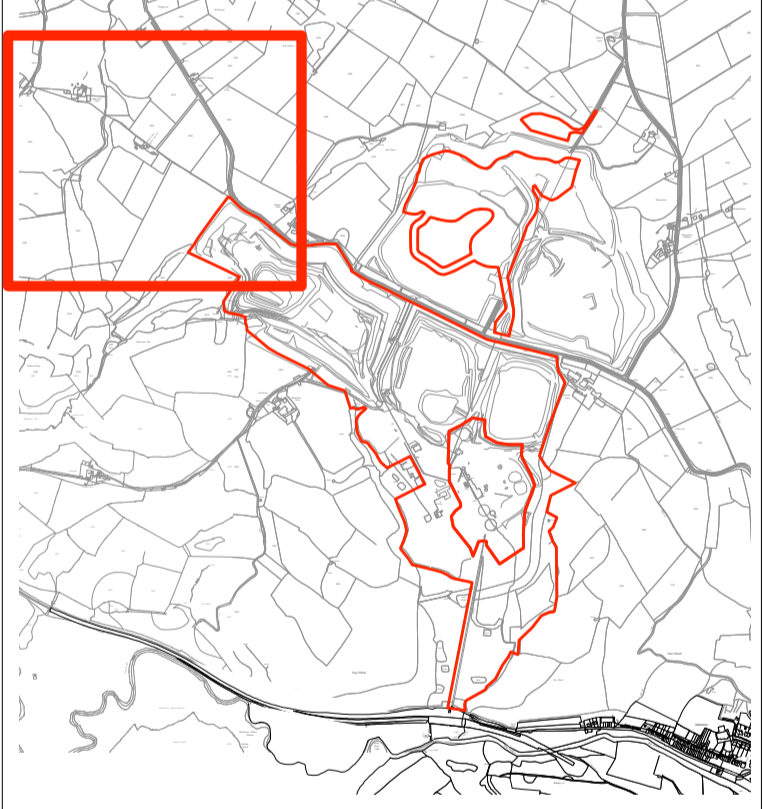


- NOTE:**
1. Do not scale drawing
 2. All setting out, levels and dimensions to be agreed on site
 3. The dimensions of all materials must be checked on site before being laid out.
 4. This drawing must be read with the relevant specification clauses and detail drawings
 5. Order of construction and setting out to be agreed on site.

KEY - MOVEMENT

-  Proposed Moneystone Park Bridleway route within the site boundary - proposed width 2-3.5m
-  Potential New Bridleway
-  Existing PRow (footpath) route within site boundary Retained as existing
-  Existing National Brideroute Network - Sabrina Way
-  Existing PRow (footpath) route outside of site boundary - retained as existing
-  Existing footpath upgraded to cycle routes - outside of site boundary agreed as part of land transfer.
-  Proposed footpath outside of site boundary agreed as part of land transfer.

DRAWING LOCATION PLAN



01	10.06.16	Issue for Planning	JH	JW
rev	date	issue	drawn	check

- NOTE:**
1. Do not scale from this drawing
 2. All setting out, levels and dimensions to be agreed on site.
 3. The dimensions of all materials must be checked on site before being laid out.
 4. This drawing must be read with the relevant specification clauses and detail drawings
 5. Order of construction and setting out to be agreed on site.
 6. This drawing is copyright protected and may not be reproduced in whole or part without written authority.
 7. All Dimensions are in millimetres unless Otherwise Stated

Planit - IE LLP
 18 Bowling Green Lane London EC1R 0BW
 020 7253 5678
 2 Back Grafton St Altrincham WA14 1DY
 0161 928 9281

Project	Moneystone Park		
Client	Laver Leisure		
Drg title	Detailed Footpath Connection Plan (Plan 6)		
Drg nr	PL1088.M010		
Scale	1:1250@A1	Date:	03.06.2016
Status	PLANNING	Revision	01
		Drawn	JH
		Checked	JW

