PROPOSED SITE BLOCK PLAN
SCALE 1:500

© Crown Copyright. All rights reserved. License no. 100019980
Obtained from www.centremapslive.com

PROPOSED ELEVATIONS
SCALE 1:100

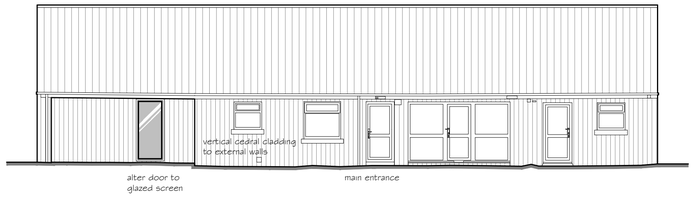

Elevation 7

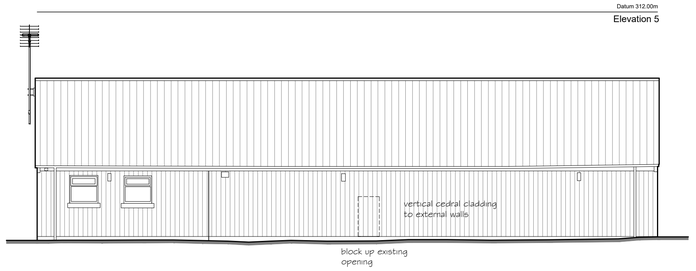

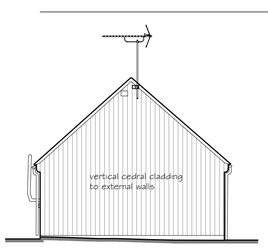

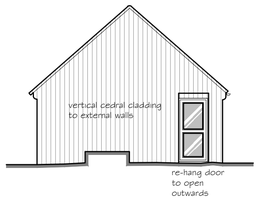

Elevation 8

Elevation 6

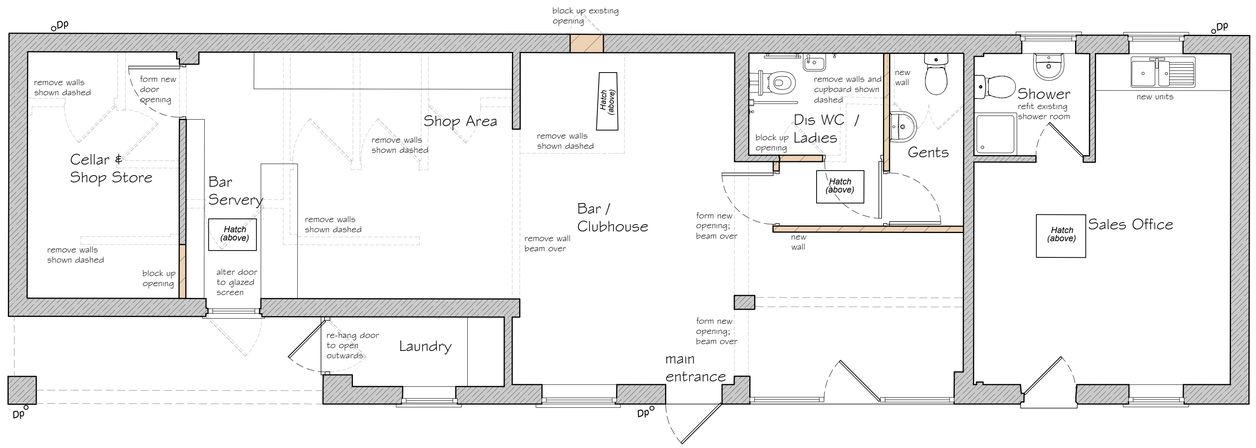

Elevation 6

Elevation 8

Elevation 5

PROPOSED GROUND FLOOR PLAN
SCALE 1:50

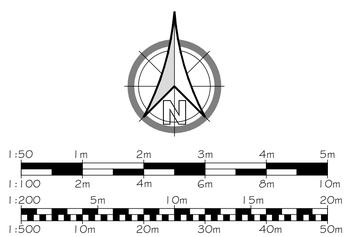

REVISIONS

PAUL GAUGHAN BUILDING CONSULTANTS
Unit E14, Langham Park Industrial Estate, Lows Lane
Stanton by Dale, Ilkeston DE7 4RJ
Phone 0115 9324010
E-mail: info@paul-gaughan.co.uk
Web: www.paul-gaughan.co.uk

CLIENT

LOCATION
The Cross Inn, Ash Tree Road, Hoftens Cross, Cauldon Low, Staffordshire, ST10 3EX

PROJECT
Refurbishment of Caravan Site Amenity Block

TITLE
Proposed Floor Plans, Elevations & Site Block Plan

PAPER SIZE	SCALE	DATE
ISO A1 (594.00 x 841.00 MM)	1:50; 1:100; 1:500	Mar 2024

DRAWING NUMBER	REVISION
DB/DR/24/08/04	-

Scales are correct at time of plotting however please note that distortion can occur during copying. This drawing is copyright and may not be altered, traced, photographed, electronically copied or used for any purpose other than for which it is issued, without written permission from Mr. Gaughan.
Check all dimensions on site. Any discrepancies should be reported to the designer before works proceed. Hatching is a representation of materials only.