Existing Site Plan
Scale 1:500

Proposed Site Plan
Scale 1:500
Key

1. Exercise Arena with post and rail boundary fence with gate. See detail provided

2. Existing entrance to site to be retained

3. New permeable stone walk way to field

4. Grazing Fields

5. Temporary portable wooden field shelters on skids

6. Permiable stone parking area.

7. Average 3m wide walk way to fields

8. Muck trailer position

IMPORTANT

> This drawing is copyright and remains the property of this practice
> All dimensions to be checked on site
> Positions of anything existing must be confirmed on site prior to proceeding
> Any structural elements drawn are indicative and should be calculated by a structural engineer

NOTES:

Location Plan

ReQuestaPlan

Plan Produced for: LK Architecture ltd
Date Produced: 11 Jan 2024

Location Plan
Scale 1:1250

Site boundary

Ownership boundary

Shared Access



Proposed Menage Plan
Scale 1:200

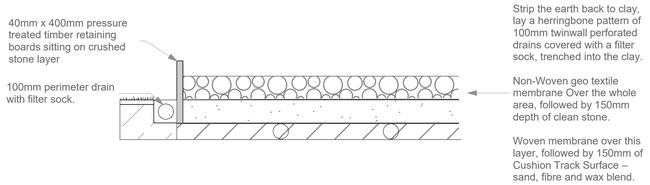

Proposed Menage Surface Detail
Scale 1:20

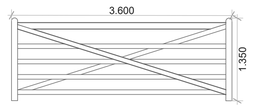

Proposed Gate Detail
Scale 1:50

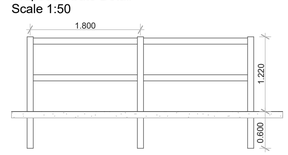

Proposed Fence Detail
Scale 1:50

N

Scale 1:200 @ A1

Scale 1:100 @ A1

Scale 1:50 @ A1

Scale 1:20 @ A1

0 1 2 3 4 5

ARCHITECTURE ltd

Client
Mr Leddy
Land at School Lane, Stoke-on-trent ST9 9QW

Project
Proposed 40m x 25m Sand and Fibre All-Weather Outdoor Arena

Drawing Title
Existing & Proposed Plans & Details

Date
February 2024

Drawing Scale
Various @ A1

Drawing Number
1577_01_02