Existing North Elevation
1 : 50

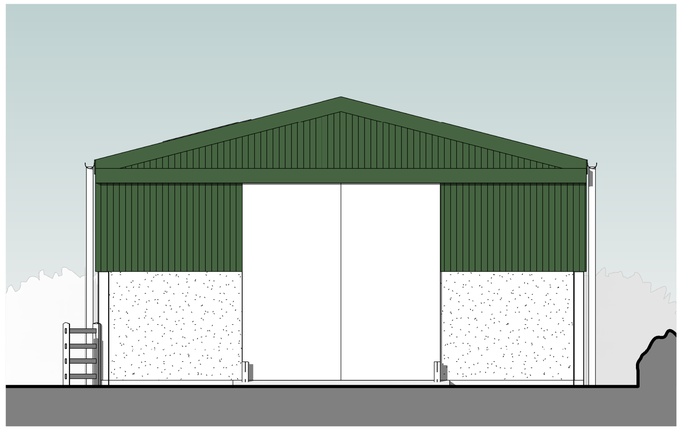

Existing East Elevation
1 : 50

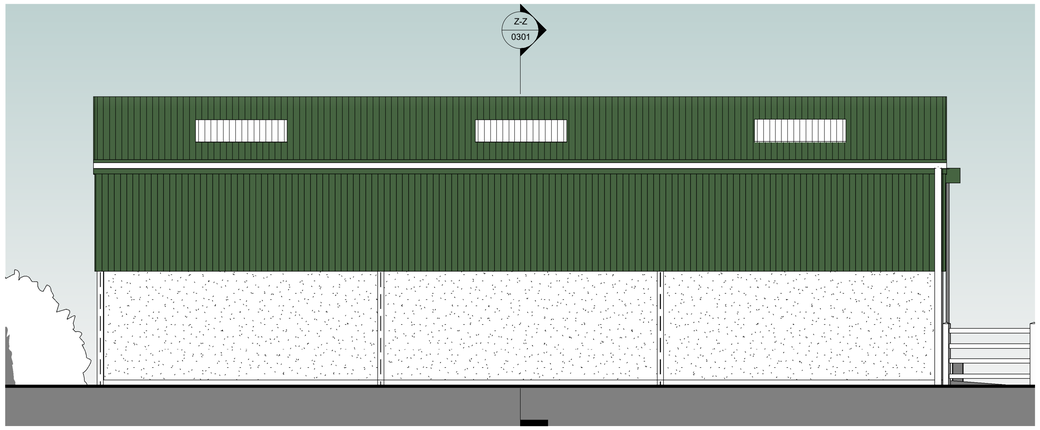

Existing South Elevation
1 : 50

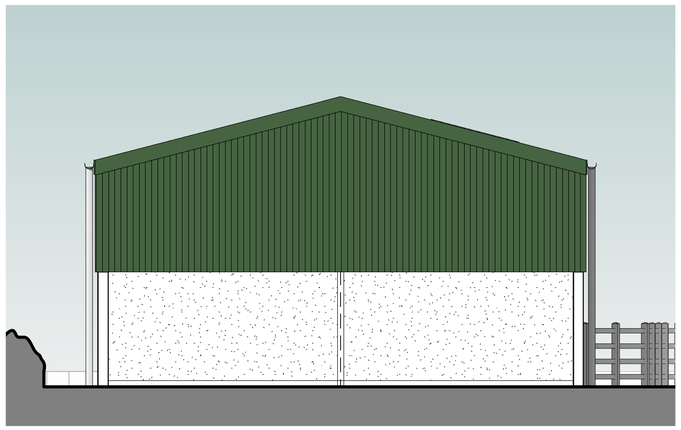

Existing West Elevation
1 : 50

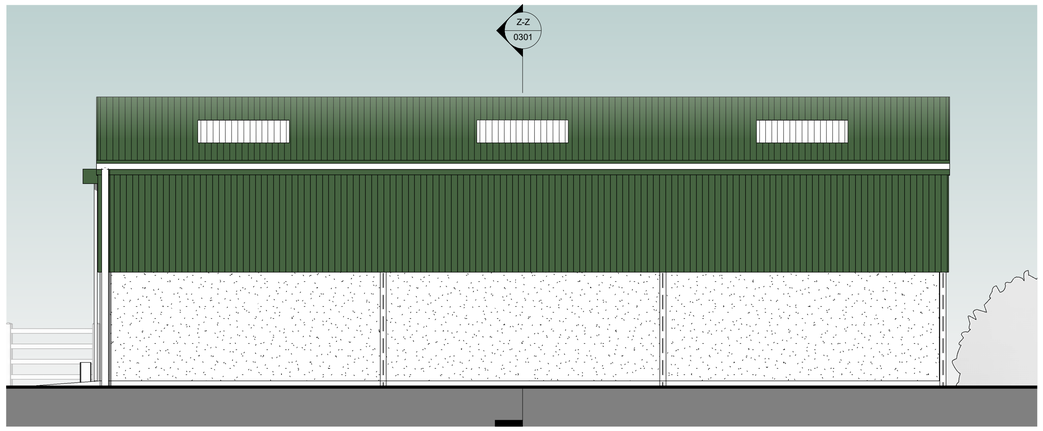

Notes

Copyright b3architecturaldesign 2020. Reproduction not permitted without prior written consent.

Only figured dimensions to be refererenced from these drawings, if in doubt please ask for further dimensions. All figures to be checked on site prior to commencement.
This drawing is intended for planning or building regulations use only, b3architecturaldesign and the author have not prepared this drawing for construction purposes. It is indicative for specification purposes only. Deviation from this drawing will not be permitted without prior written consent.

The recipient of this drawing shall make themselves aware of any obligations under CDM 2015 (Construction Design and Management). b3 architectural design have considered all foreseeable design risks involved with the architectural elements; however are not the 'Principle Designer' role.

The recipient of this drawing shall make themselves aware of any obligations under the Party Wall Act 1996. The information on this drawing is for indicative purposes and does not overrule any requirement within the act.

All drainage information is indicative and must be confirmed on site prior to commencement.

0.5 1 2.5 5 m
Scale 1 : 50

Rev	Date	By	Detail
A	24-02-23	BJ	Final version for Class Q submission

b3architecturaldesign

Drawing status
RIBA Stage 1 - Preparation & Briefing

Client
Mr L. Finlayson

Project/Location
Prior Approval under Class Q :
Barn / Land adjacent to Quarry Bank, Hollington

Easting (x) : 405374
Northing (y) : 339794

Title	Date	Drawn
Existing Elevations	11-02-23	BJ

Drawing Ref	Scale(s)	Revision
22-22-b3-XX-XX-DR-A-0401	1 : 50 @A1	A

C:\Users\b3 - Bruce\OneDrive - b3architecturaldesign\Architecture Projects\Domestic Projects\22-22 Quarry Bank, Hollington\22-22-b3-XX-XX-M3-A_08_Proposals.rvt