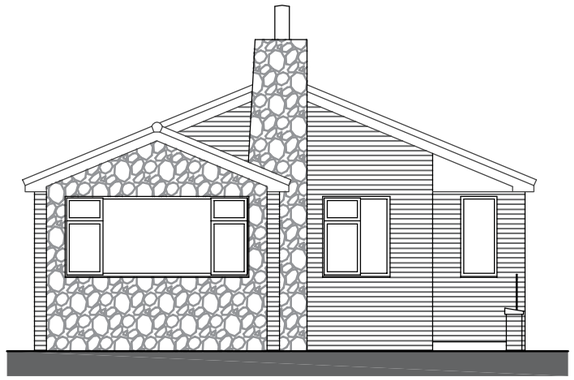

FRONT ELEVATION

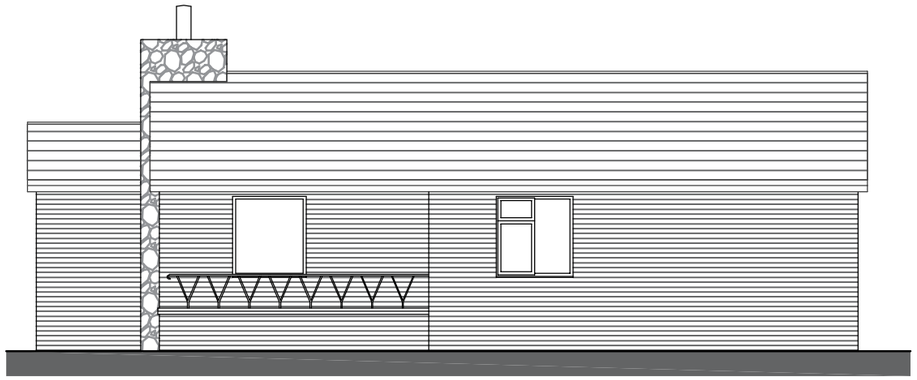

SIDE ELEVATION

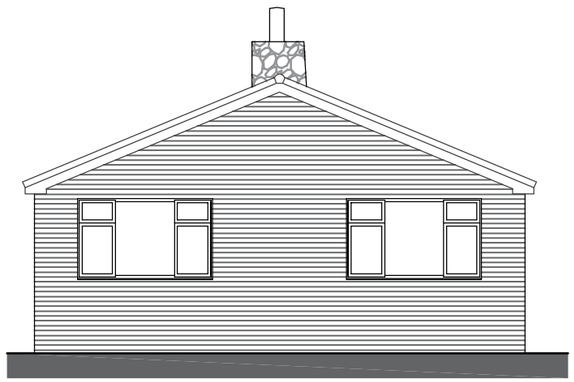

REAR ELEVATION



SIDE ELEVATION

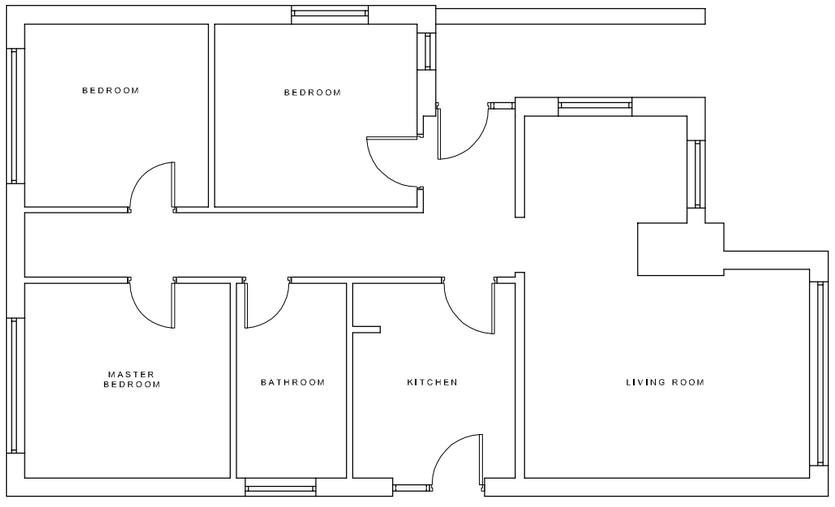

GROUND FLOOR PLAN AS EXISTING
SCALE: 1:100

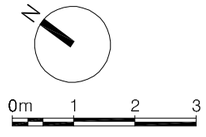

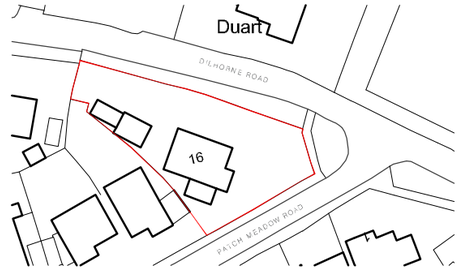

Ordnance Survey, (c) Crown Copyright 2023. All rights reserved. Licence number 100022432

SITE LOCATION PLAN
SCALE: 1:1250 0m 10 20 30

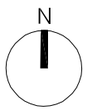

Rev.	Description	Date	By	Chk'd

DIVIDE ARCHITECTS

Tel: 07800715102
DIVIDEARCHITECTS@outlook.com
www.DivideArchitects.com

Extension and Alteration at
16 Patch Meadow Road, Cheadle

Site Location, Plans & Elevations as existing

MAP PROJECT REF	SCALE(S)	PAPER SIZE	DRAWN BY
2302	1:1250/100	A3	DE

PROJECT	ORIGINATOR	ZONE	LEVEL	TYPE	ROLE	NUMBER
FDR -	D/A -	Z1 -	ZZ -	DR -	A -	1001

STATUS	SUITABILITY DESCRIPTION
S0	WORK IN PROGRESS

REVISION
P1