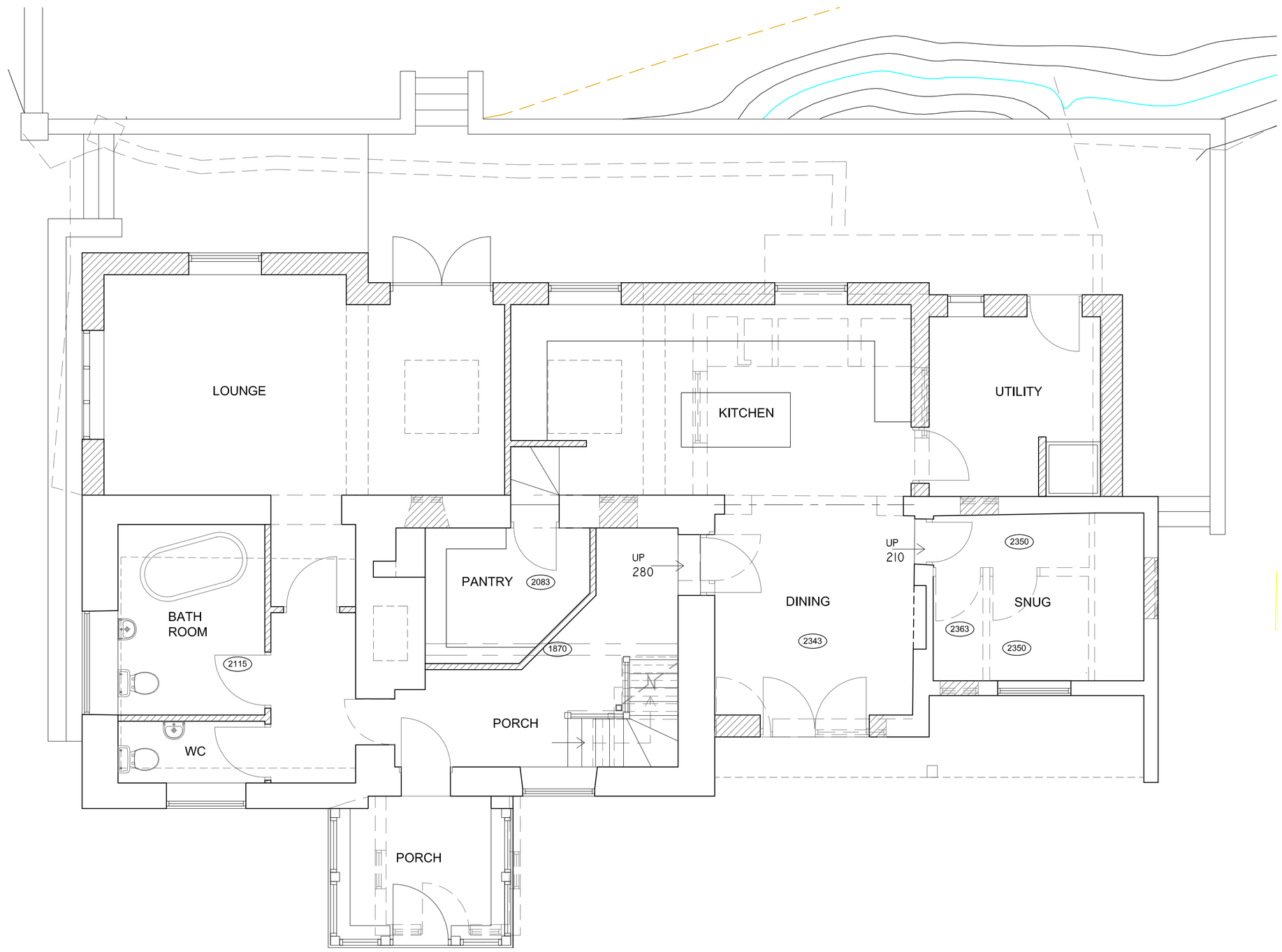
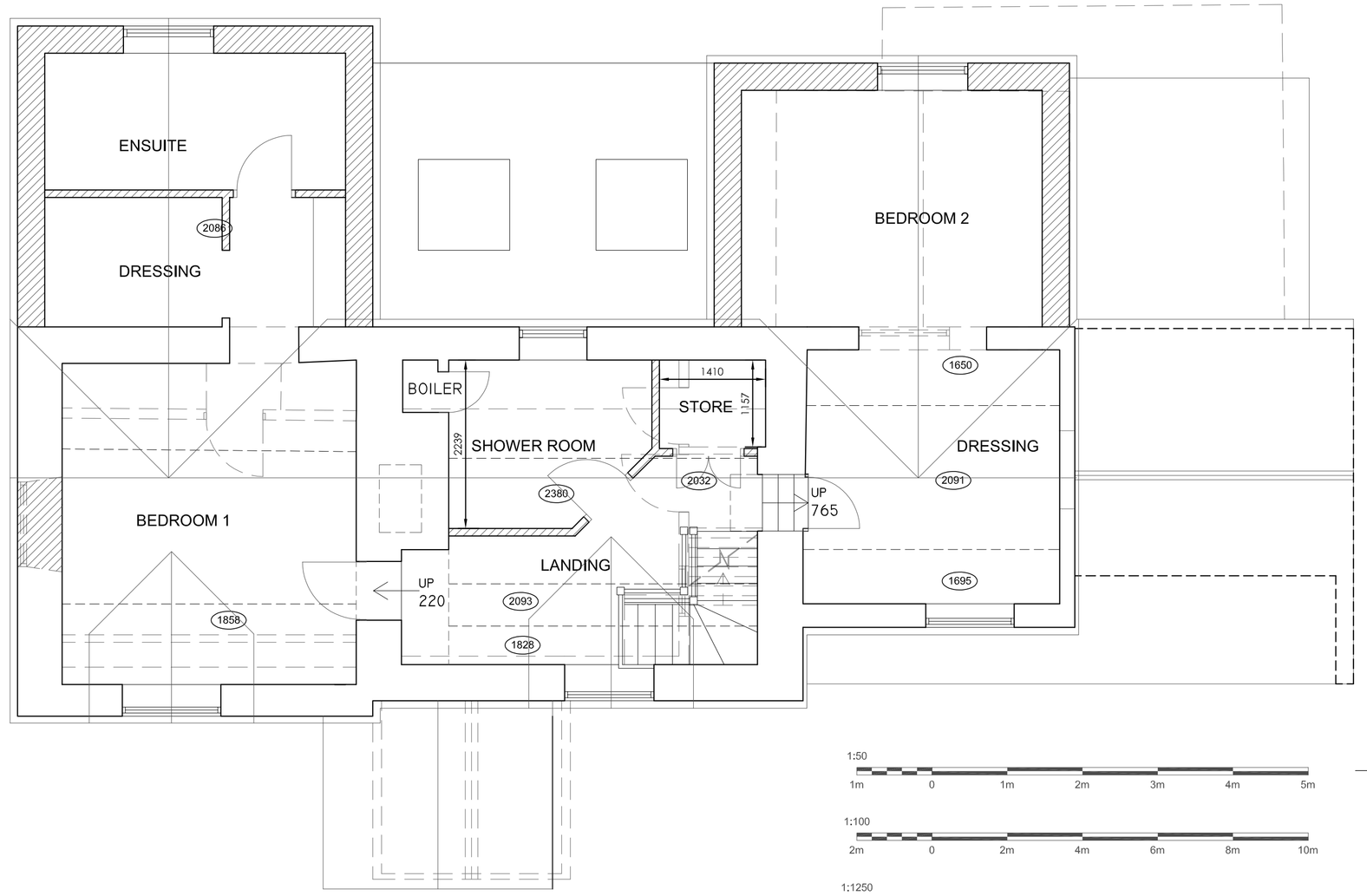
Copyright of this drawing is vested in the Architect and it must not be copied or reproduced without consent. All contractors must visit the site and be responsible for taking and checking all dimensions relative to their work. Hewitt&Carr Architects Ltd are to be advised of any variation between drawings and site conditions.
THIS DRAWING IS FOR PLANNING PURPOSES ONLY AND CLIENTS/CONTRACTORS ARE ADVISED TO CLARIFY DIMENSIONS WITH THE ARCHITECT PRIOR TO SETTING OUT.

Rev.	Drawn	Comments	Date



GROUND FLOOR PLAN 1:50



FIRST FLOOR PLAN 1:50

1:50
1m 0 1m 2m 3m 4m 5m

1:100
2m 0 2m 4m 6m 8m 10m

1:1250
25m 0 25m 50m 75m 100m 125m



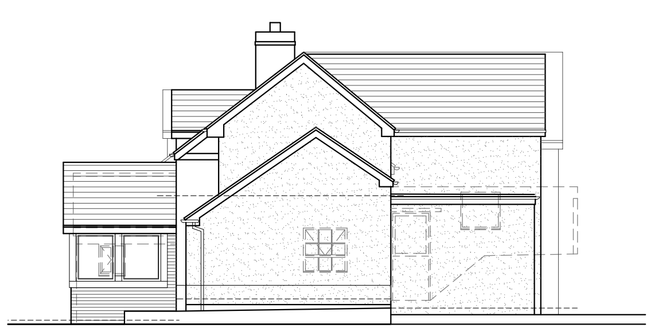
NORTH WEST ELEVATION 1:50



NORTH EAST ELEVATION 1:50

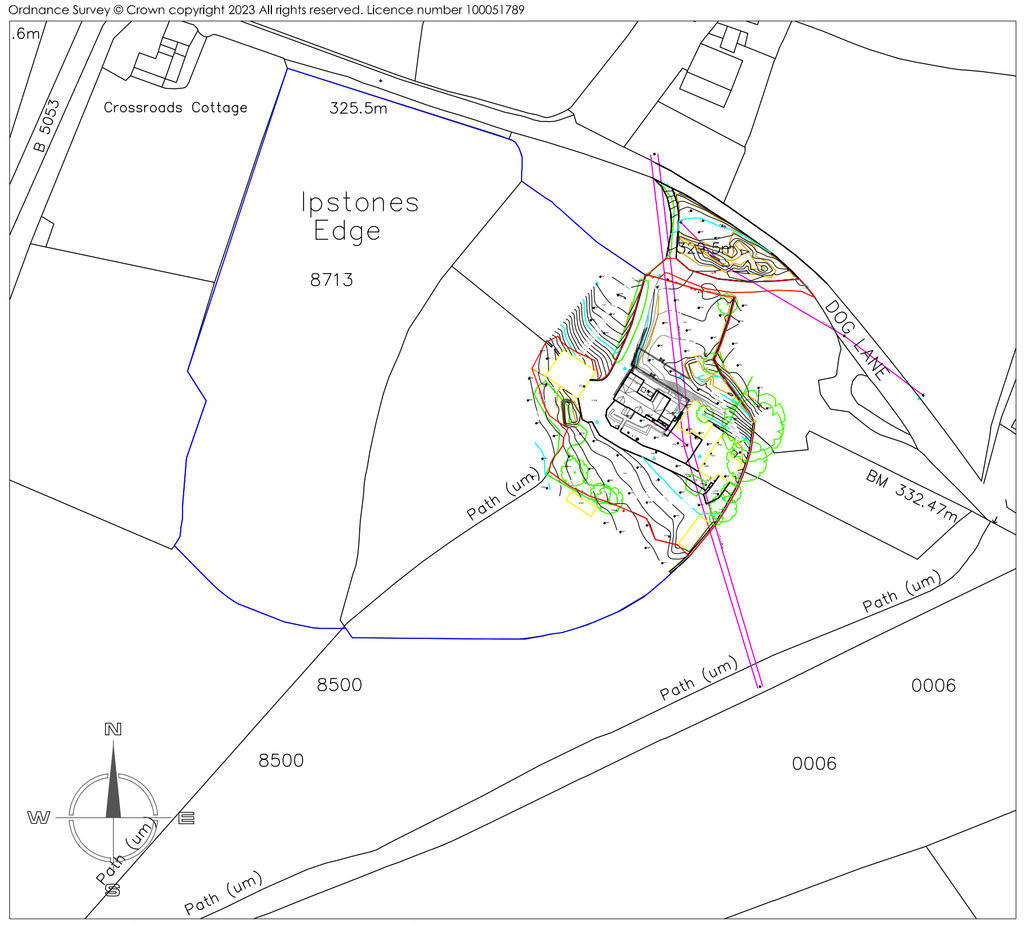


SOUTH WEST ELEVATION 1:50



SOUTH EAST ELEVATION 1:50

Ordnance Survey © Crown copyright 2023 All rights reserved. Licence number 100051789



SITE LOCATION PLAN 1:1250

Hewitt&Carr Architects
A: DaisyBank House | 17-19 Leek Road | Cheadle | ST10 1JE
T: 01538 756888
E: enquiries@hcarchitects.co.uk
W: www.hcarchitects.co.uk

Client
MISS K WARNER

Project
PROPOSED EXTENSIONS AND ALTERATIONS AT HILLSIDE, IPSTONES EDGE

Title
PLAND AND ELEVATIONS AS PROPOSED

Status

Date MAY 2023 Drawn MJC

Scale @A1 AS NOTED Checked

Project No Drawing No.
01275- AL(0)03 Rev B

File: Rev01.rvt 2023