



Key




Application Boundary

Broadhay
Broad Haye Farm

Cheadle



n*ORTH



Scale 1:5,000 (@A3)

Ordnance Survey © Crown copyright 2023.
All rights reserved. Licence number LIG1024

e*SCAPE10 Years
urbanists 2009 - 2019

Project Title
Frogghall Road, Cheadle, Staffordshire

e*SCAPE Job No.
020-020

Client
Bloor Homes

Drawing Number
020-020-P001

Revision
REV G

Drawing Title
Application Boundary & Location Plan

Scale
1:5,000 @ A3

Date
October '23