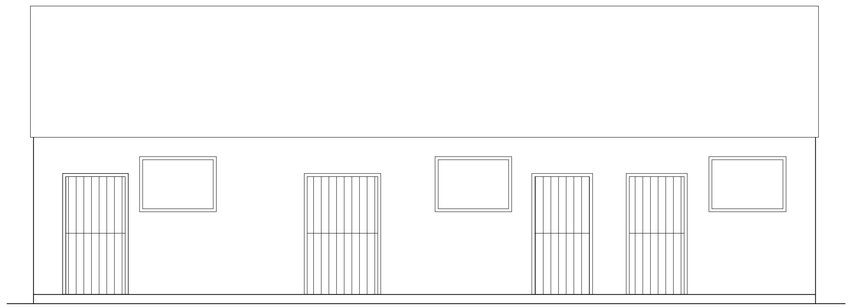

NORTH WEST ELEVATION (AS EXISTING)

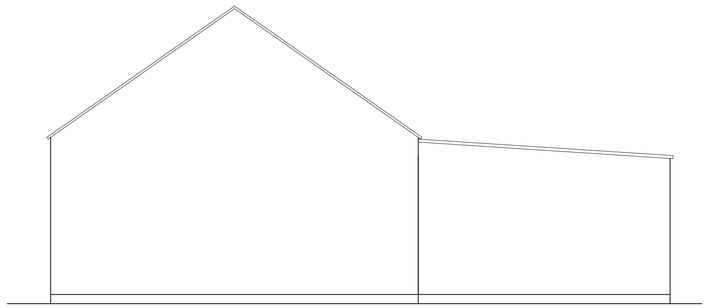

SOUTH WEST ELEVATION (AS EXISTING)

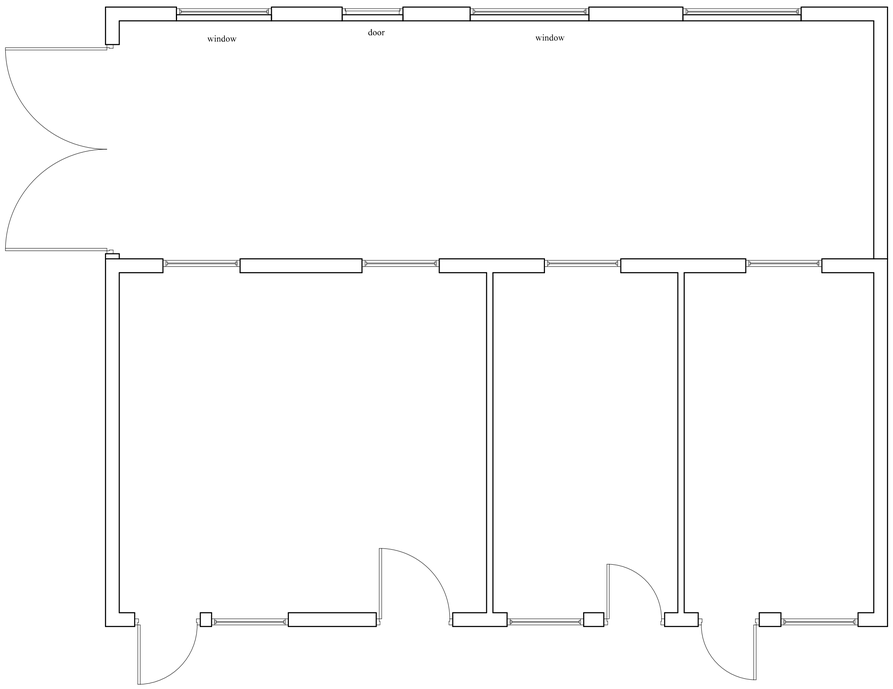

PLAN (AS EXISTING)

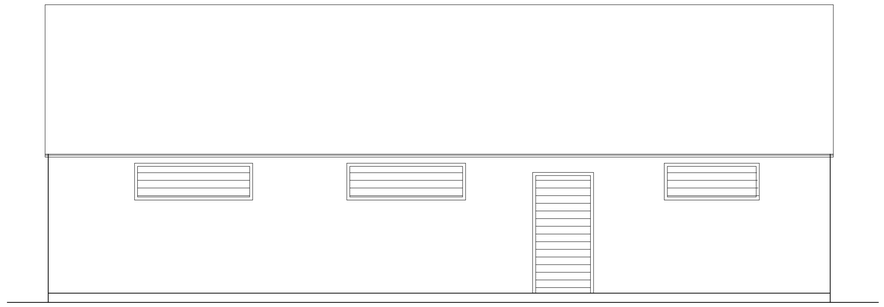

SOUTH EAST ELEVATION (AS PROPOSED)

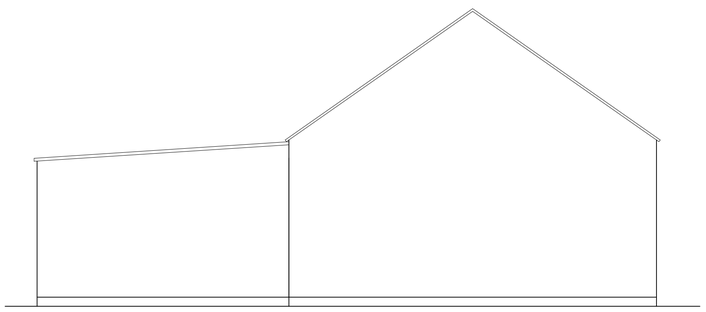

NORTH EAST ELEVAION (AS EXISTING)

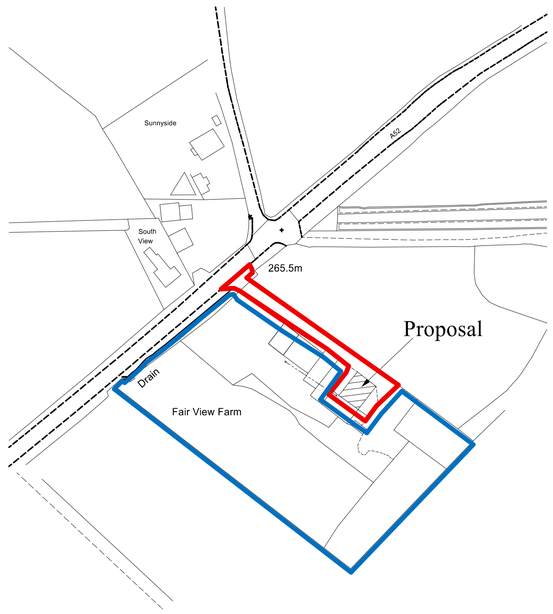

Ordnance Survey (c) Crown Copyright 2023. All rights reserved. Licence number 100022432

LOCATION PLAN

MR. & MRS. DAVENPORT

DATE; DECEMBER 2022

PROPOSED CONVERSION OF REDUNDANT OUTBUILDINGS INTO HOLIDAY LET ACCOMMODATION

AT
FAIRVIEW FARM,
ASHBOURNE ROAD,
WHISTON,
STOKE-ON-TENT.
ST10 2HU

SCALES (At A1):
PLANS 1:50
ELEVATIONS 1:50
LOCATION PLAN 1:1250

DRAWN BY:

MALCOLM SALES
QUANTITY SURVEYORS, DESIGNERS & BUILDING COST CONSULTANTS
CURCHILL SUITE,
LULWORTH HOUSE,
51, HIGH STREET,
CHEADLE, STOKE-ON-TRENT,
STAFFS. ST10 1AR
TEL: 01538 757233
MOB: 07889 225437
E-MAIL: Malcolm.sales@salesqs.co.uk

AS EXISTING

FOR PLANNING & BUILDING REGULATIONS APPLICATIONS

DRAWING NR. 2202/12/01