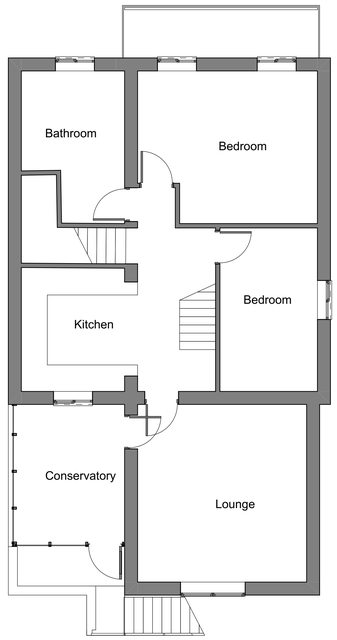

1:50 First Floor

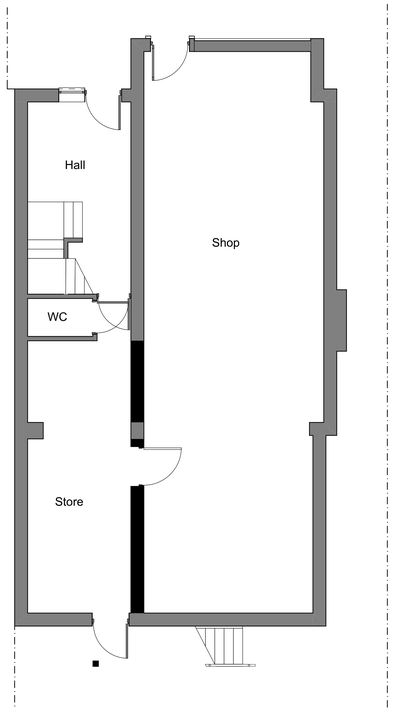

1:50 Ground Floor

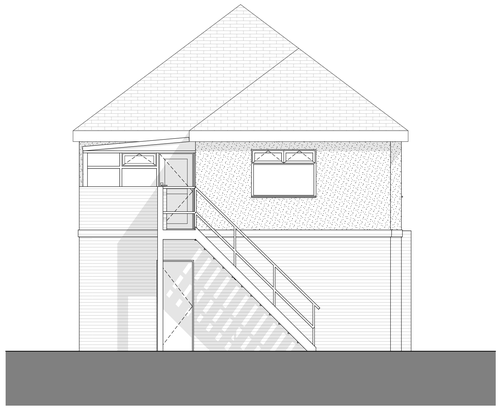

1:50 Rear Elevation



1:50 Rear Elevation



1:50 Front Elevation



1:50 Rear Elevation

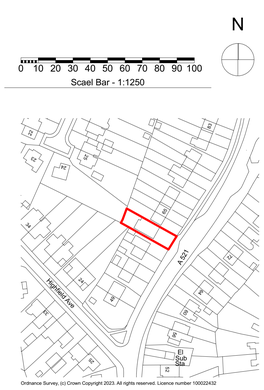

Ordnance Survey, (c) Crown Copyright 2023. All rights reserved. Licence number 100022432

1:1250 Location Plan

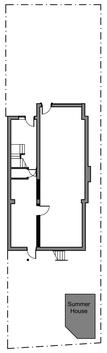

1:200 Block Plan



Scael Bar - 1:50

Rev:	Comment:	Date:	By:
A	Scale note added	04/07/2023	

Project
Proposed Store Room Extension, 61 Froghall Road, Cheadle

Scale
1:50, 1:100, 1:200, 1:1250 @ A1

Issue Date
04/07/2023

Title
Plans and Elevations as Existing

Drawing Number / (Revision)
107-01-04A

Revison ID
A

Liability cannot be accepted for the accuracy of third party data (OS mappings, topographical survey information, etc) used in the production of this document which we have relied upon in good faith. Any dimensions are noted for reference and any further specific dimensional information can be provided upon request.