SCALE (1:50 @A1)
0 1m 5m

GROUND FLOOR PLAN - PROPOSED

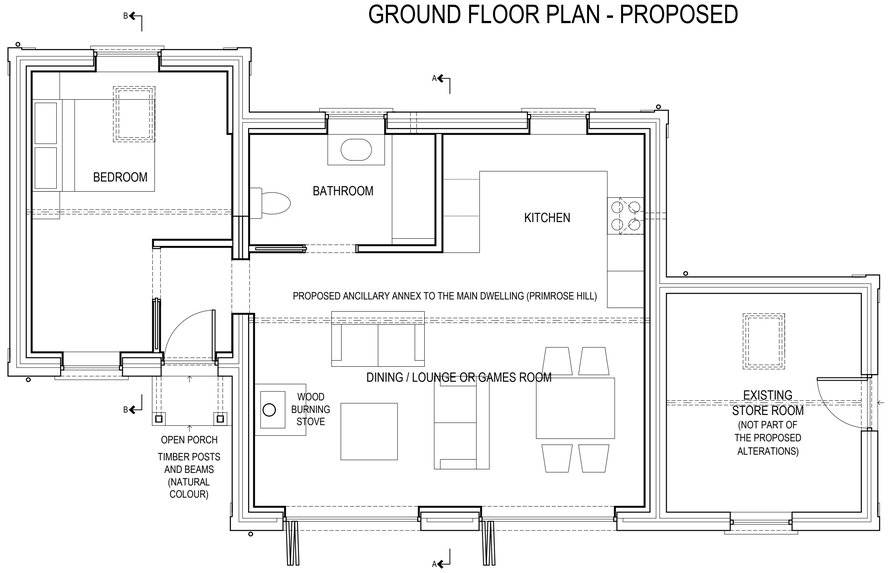

ROOF PLAN - PROPOSED

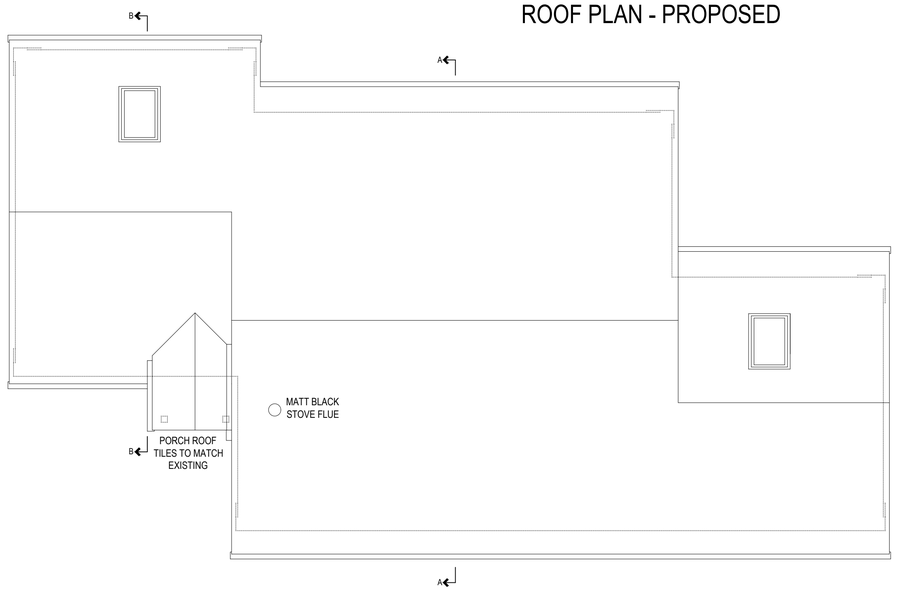

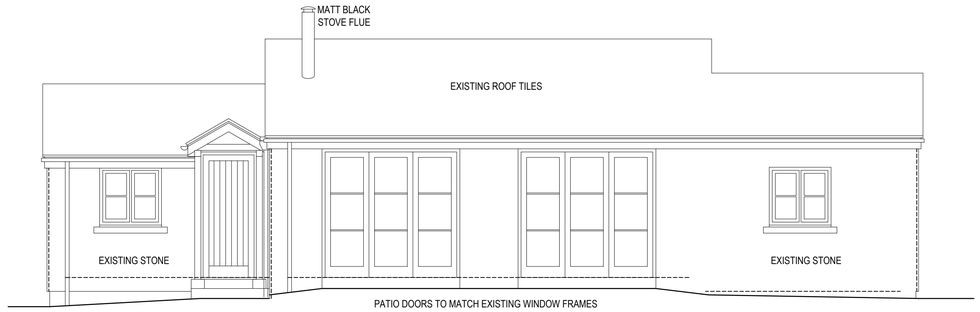

FRONT (SOUTH EAST) ELEVATION - PROPOSED

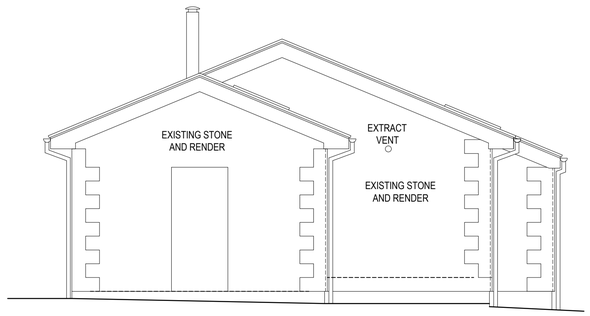

SIDE (NORTH EAST) ELEVATION - PROPOSED

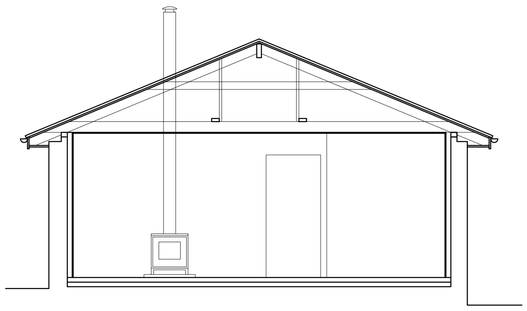

SECTION AA - PROPOSED

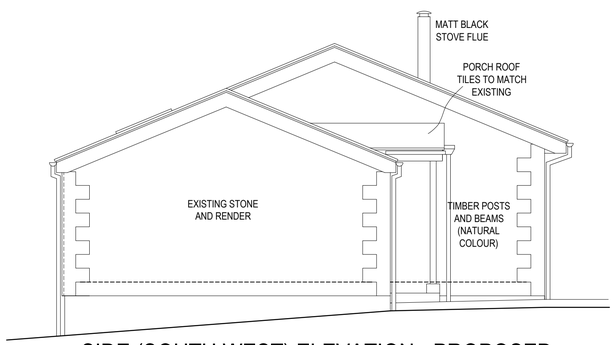

SIDE (SOUTH WEST) ELEVATION - PROPOSED

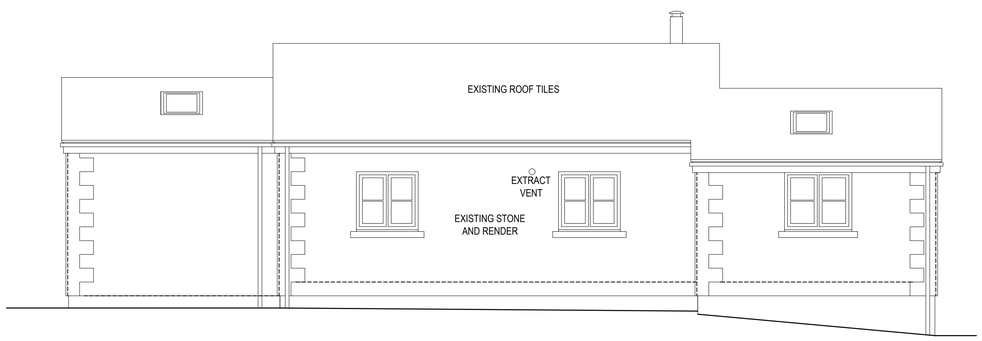

REAR (NORTH WEST) ELEVATION - PROPOSED

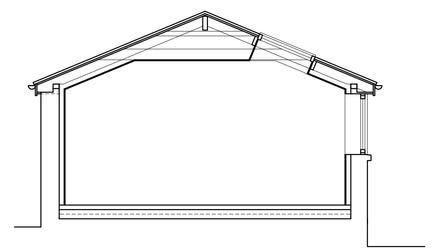

SECTION BB - PROPOSED

©COPYRIGHT DAVID BAILEY ARCHITECT LTD

NOTES:
BUILDER TO CHECK SETTING OUT DIMENSIONS WITH THE ARCHITECT PRIOR TO CONSTRUCTION AND NOT RELY ON SCALING OFF DRAWINGS.

REV.	DESCRIPTION	DATE	INT.

DAVID BAILEY ARCHITECT LTD
Gillow Fold Farm, 26 Mow Lane, Gillow Heath,
Biddulph, Staffordshire, ST8 6QQ
Tel: 01782 516355 E-mail: davidbailey.architect@btinternet.com

PROJECT: PRIMROSE HILL, HEATON, RUSHTON SPENSER, STAFFORDSHIRE, SK11 0RD

SCALE: 1:50 @A1

TITLE: GROUND FLOOR PLAN, ROOF PLAN, ELEVATIONS AND SECTIONS - PROPOSED

DATE: JULY 2023

JOB NUMBER: 00831

DRAWN BY: DB

DRAWING NUMBER: 00831-009