Rev.	Drawn	Comments	Date

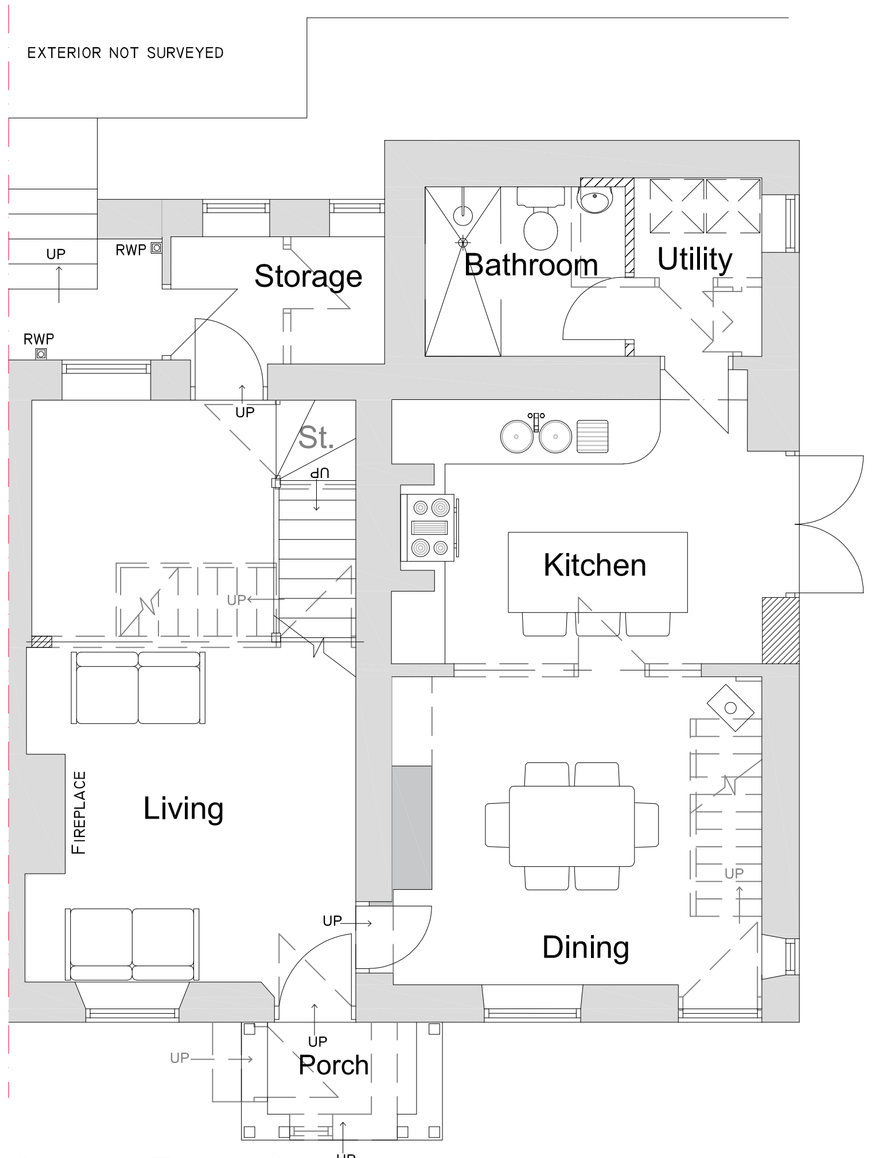

GROUND FLOOR PLAN

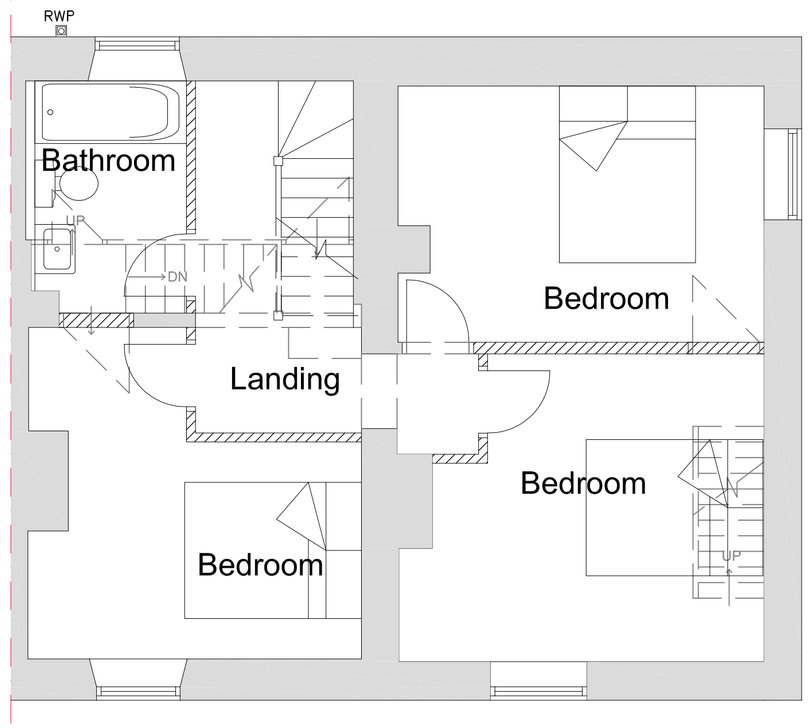

FIRST FLOOR PLAN

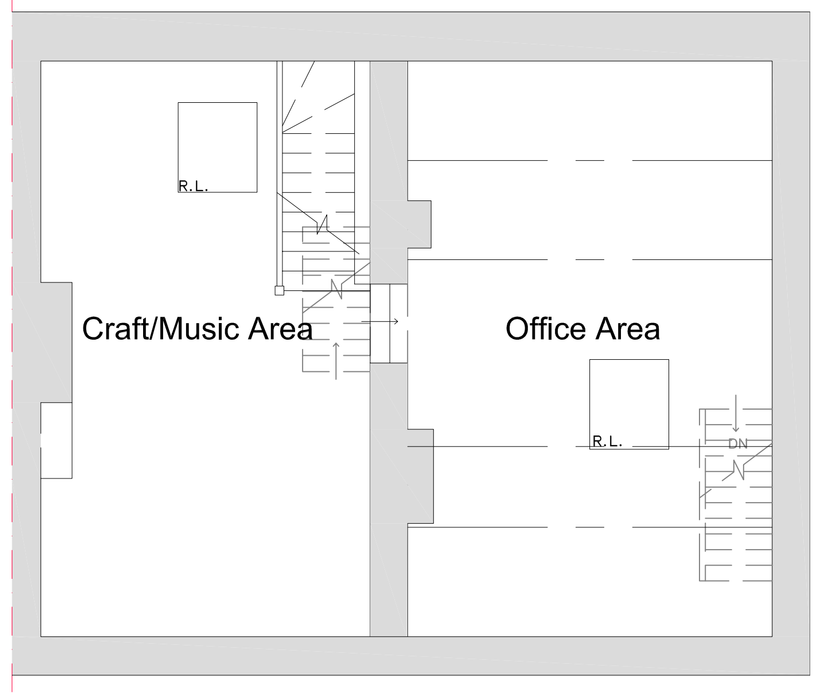

LOFT PLAN

Scale Bar 1:50

0 1 2 3 4 5 10

Ordnance Survey © Crown copyright 2016 All rights reserved. Licence number 100051789

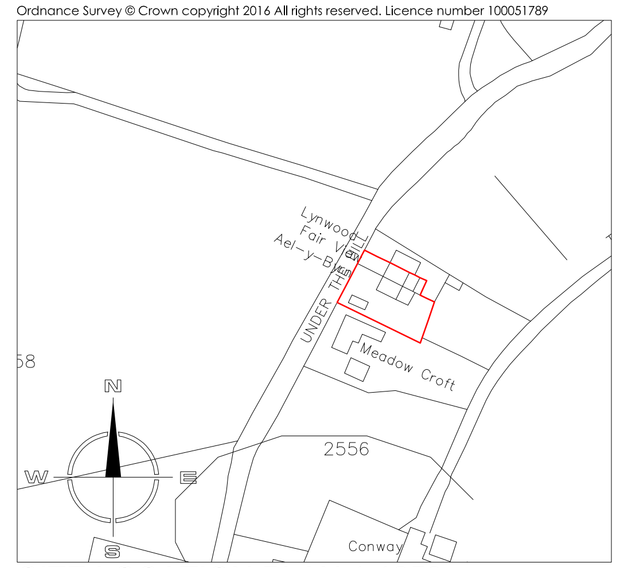

SITE LOCATION PLAN 1:1250

Ordnance Survey © Crown copyright 2016 All rights reserved. Licence number 100051789

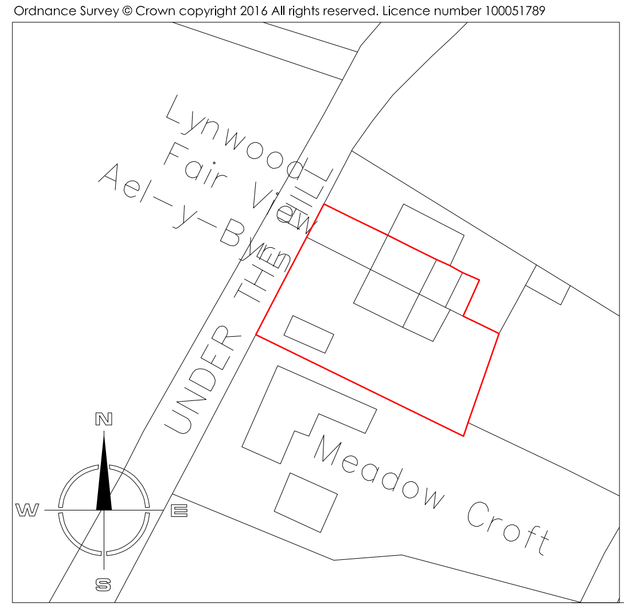

BLOCK PLAN 1:500



FRONT ELEVATION

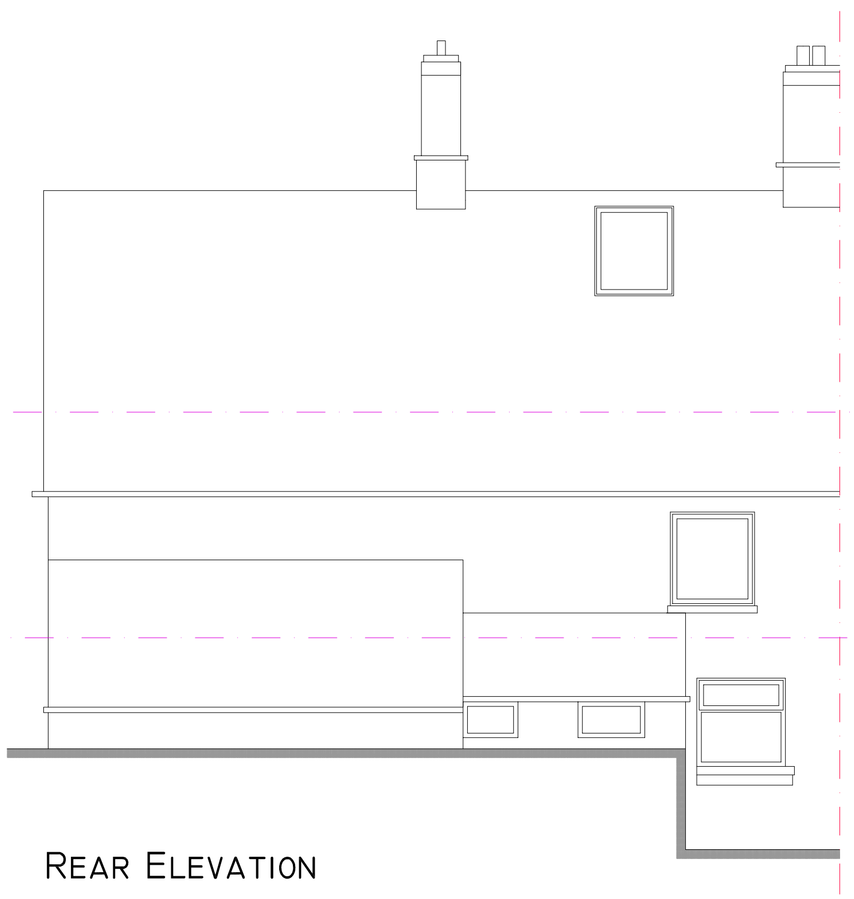

REAR ELEVATION



SIDE ELEVATION

MODE
Architects & Development

01782 479644
info@mode-architects.co.uk
www.mode-architects.co.uk

Client Mr and Mrs Egan

Project Alterations at Ael y Bryn, Under the Hill, Biddulph Moor, ST8 7RR

Title Plans and elevations as proposed

Status SCHEME

Scale @A1	Date	Drawn	Checked
1:50	Jul '23	DS	

Drawing No. 22 043 AL (0) 03 | Rev B

File Ref:

This drawing is subject to Copyright & must not be copied or reproduced without consent. Figured dimensions only are to be taken from this drawing. All contractors must visit the site and be responsible for taking and checking all dimensions relative to their work.