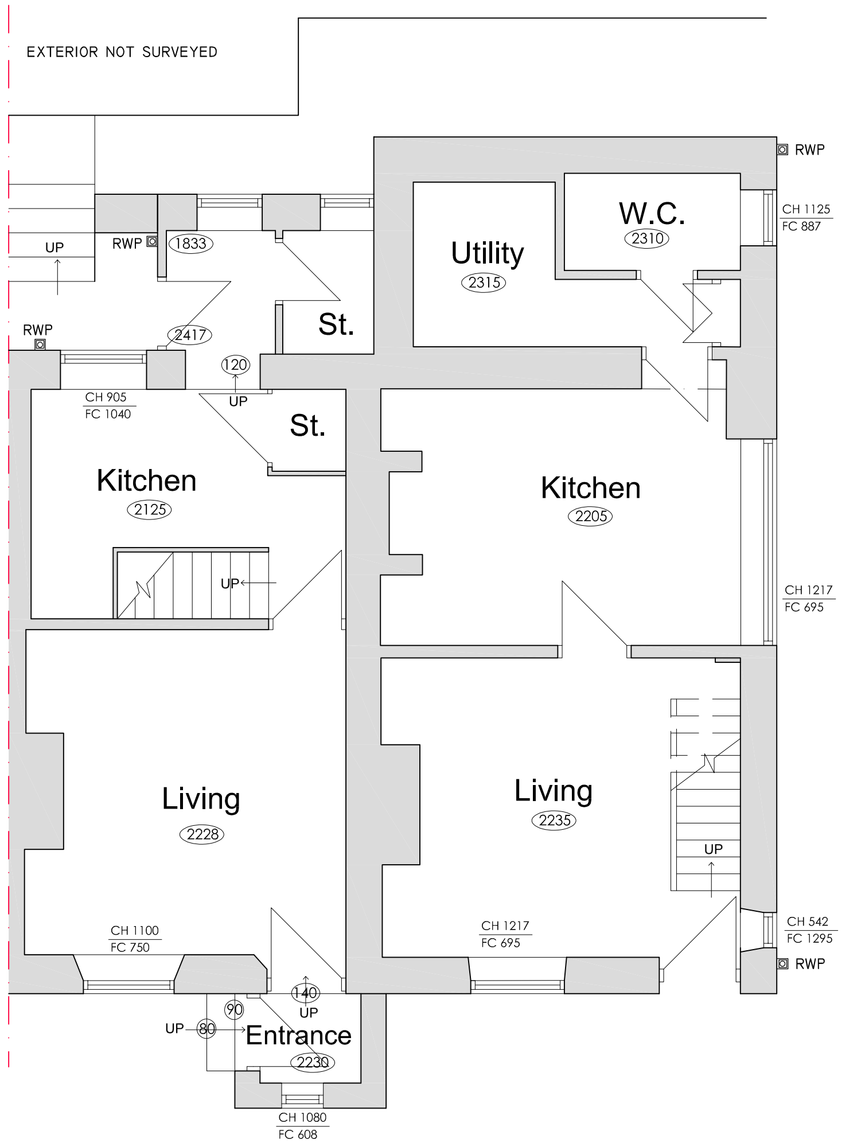

GROUND FLOOR PLAN

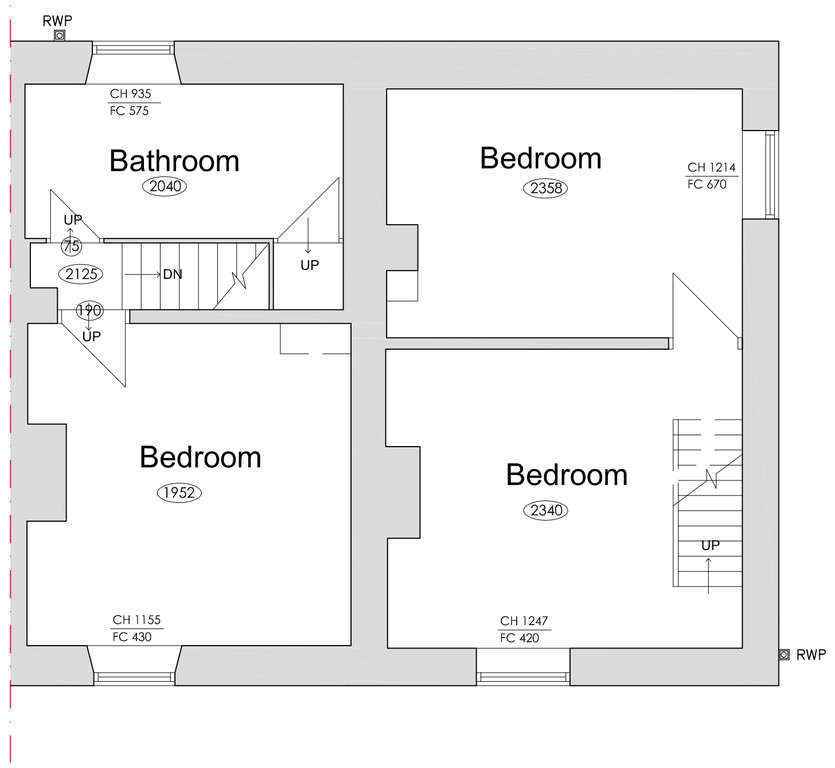

FIRST FLOOR PLAN

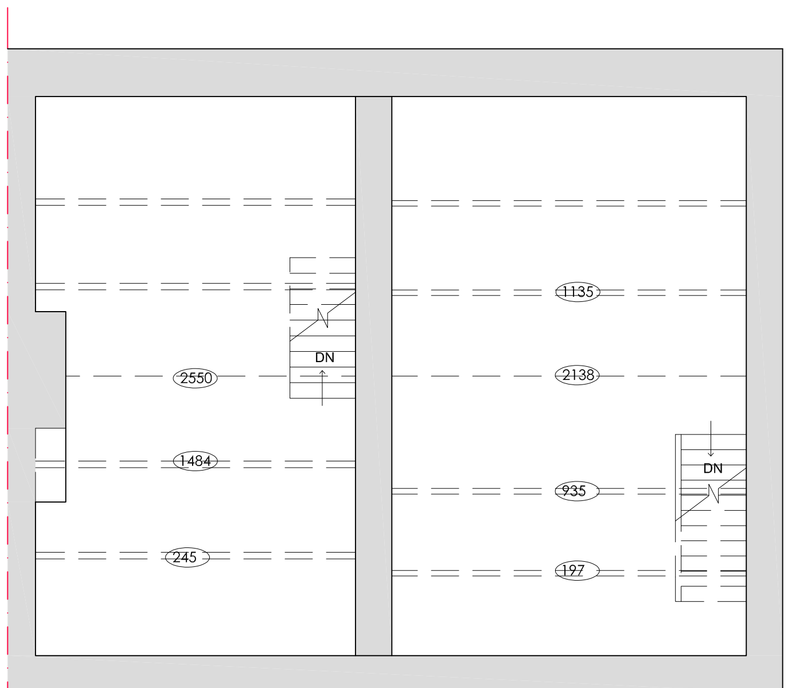

LOFT PLAN

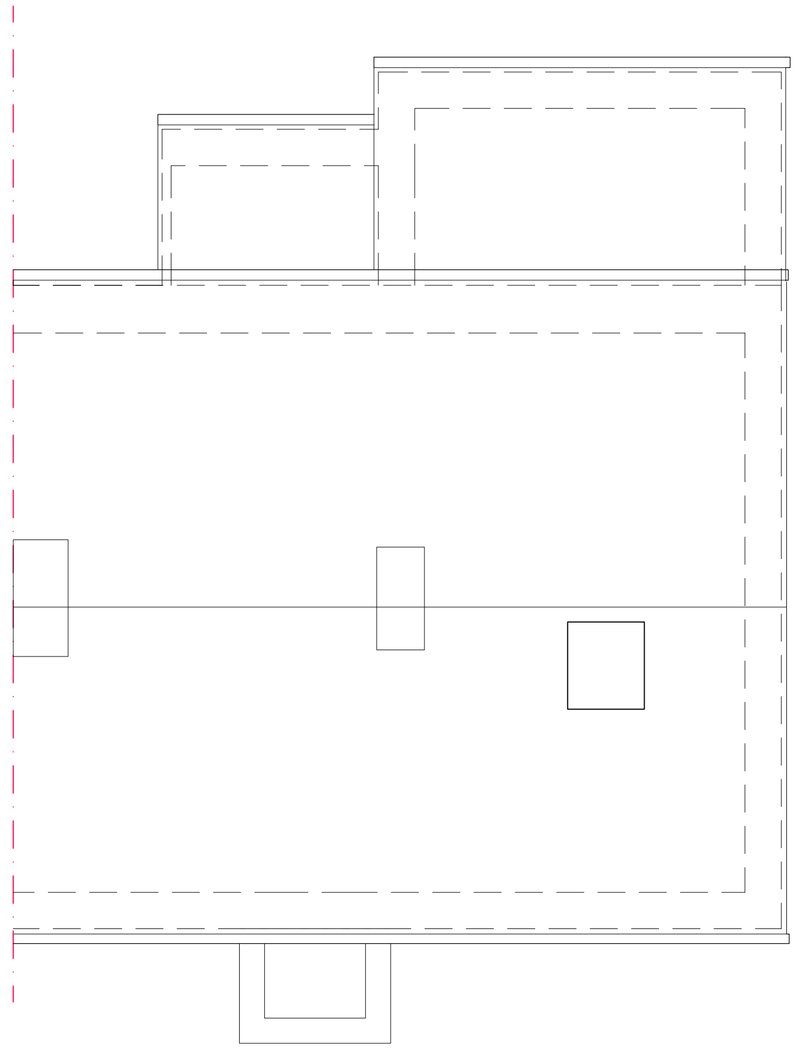

ROOF PLAN

Rev.	Drawn	Comments	Date

Ordnance Survey © Crown copyright 2016 All rights reserved. Licence number 100051789

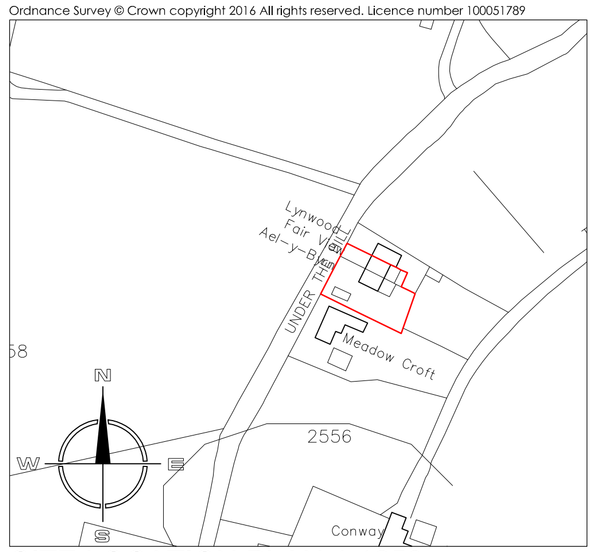

SITE LOCATION PLAN 1:1250

Ordnance Survey © Crown copyright 2016 All rights reserved. Licence number 100051789

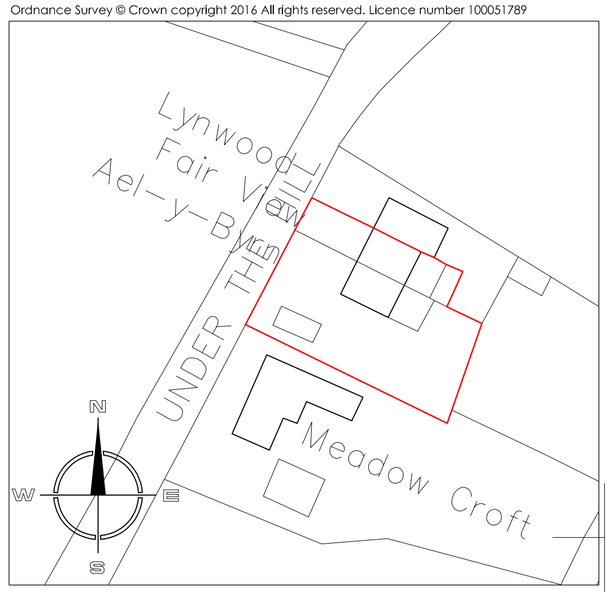

BLOCK PLAN 1:500

MODE
Architects & Development
01782 479644
info@mode-architects.co.uk
www.mode-architects.co.uk

Client Mr and Mrs Egan

Project Alterations at Ael y Bryn, Under the Hill, Biddulph Moor, ST8 7RR

Title Plans and elevations as existing

Status SURVEY

Scale @A1	Date	Drawn	Checked
1:50	Dec '22	KP	

Drawing No. 22 043 AL (0) 01

Rev

File Ref:

This drawing is subject to Copyright & must not be copied or reproduced without consent. Figured dimensions only are to be taken from this drawing. All contractors must visit the site and be responsible for taking and checking all dimensions relative to their work.