

Existing South Elevation

Scale 1 : 100



Existing East Elevation

Scale 1 : 100

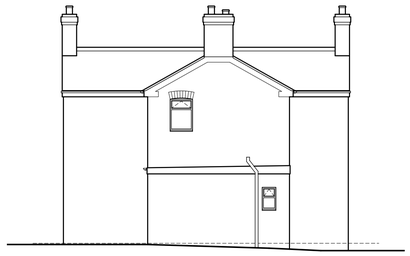

Existing North Elevation

Scale 1 : 100



Existing West Elevation

Scale 1 : 100

Notes:

1) To be read in conjunction with the building regulation specification, structural calculations and construction drawings.

2) The contractor to confirm details of the existing structure are correct prior to commencement of any works. if there are any discrepancies please contact us.

3) Soakaways are to be a minimum of 5.0m away from any building and 10.0m away from any water course.

4) All drainage details are indicative and should there be any discrepancies, please contact us to review or agree with the building control officer.

5) Contractor to locate the position of any existing services prior to excavation.

6) In any project in which a Party Wall Agreement is required, it is the contractor/ client responsibility.

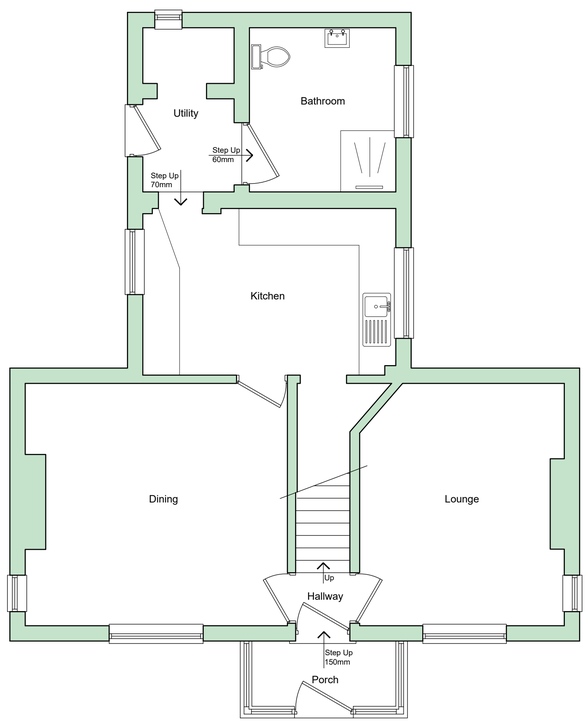

Existing Ground Floor Plan

Scale 1 : 50

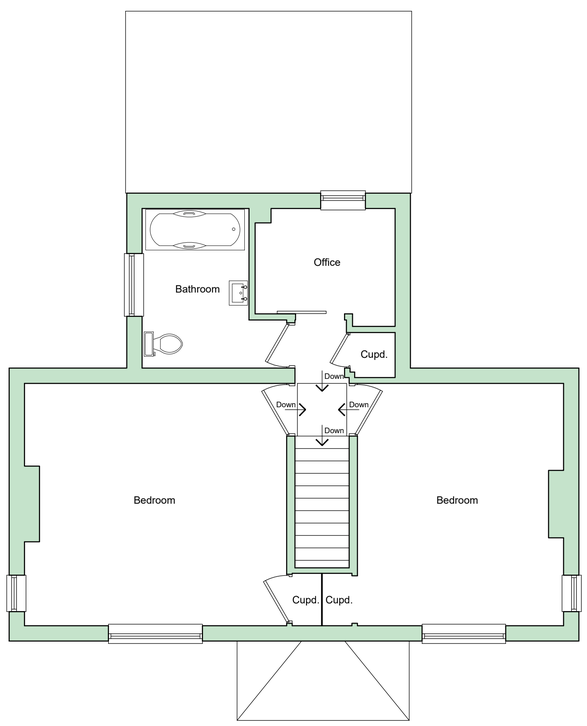

Existing First Floor Plan

Scale 1 : 50



Location Plan

Scale 1 : 1250

0m 0.5 1 1.5 2 3 4 5m

SCALE 1:50

0m 1.0 2 3.0 4 6 8 10m

SCALE 1:100

0m 12.5 25 37.5 50 75 100 125m

SCALE 1:1250

Rev.	Revision Description	Drn			Date

Startin & Co
PROPERTY DESIGN
60 Carter Street, Uttoxeter, Staffordshire, ST14 8EU
01889 307 434 info@startinco.com

Client:

Miss Cross and Mr Coate
46 Shawe Park Road, Kingsley Holt,
Stoke-on-Trent, ST10 2DJ

Title:

Proposed Extension & Alterations
Existing Plans & Elevations

Drawn by:	Date:	Index No.:
BSAS	April 2023	

Scales:

As shown, Paper Size A1.

Drawing No:	Revision
2023-131-001	P2