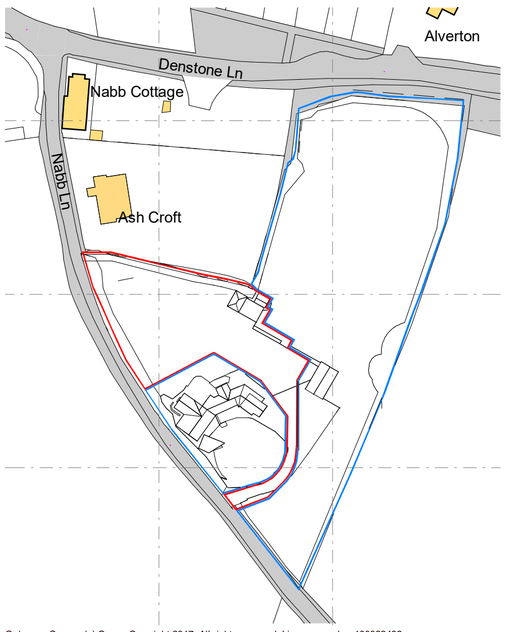

Ordnance Survey, (c) Crown Copyright 2017. All rights reserved. Licence number 100022432

Location Plan
1 : 1250

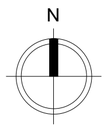

Scale 1 : 1250



Scale 1 : 200

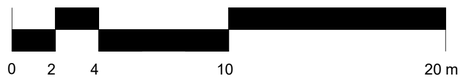

All heights, sizes and dimensions should be checked on site by the contractor before any work is put in hand.

Figured dimensions should be taken in preference to scaling and any errors or omissions reported to the architect at once.

This drawing has been prepared in accordance with the CDM (Construction Design and Management) and all foreseeable design risks to those involved or affected by construction have been avoided wherever possible.

Site Plan
1 : 200

Vegetation to be removed

Rev	Date	By	Detail

Drawing status

S0 - Preliminary

Client

Mr P Bain

Project/Location

Proposed Holiday Units V2

Rosehill
Nabb Lane
Alton
Staffordshire
ST10 4AY

SMYTHEMAN ARCHITECTURAL
CIAT Registered Practice

12 High Street
Tean, Stoke-on-Trent
ST10 4DZ
United Kingdom

T +44 (0)1538 722097
F +44 (0)1538 722185
mail@smytheman.co.uk
www.smytheman.co.uk

Drawing title

Location Plan and Proposed Block Plan

Date	Drawn	Checked	Job No.
15-02-23	EO	JS	3165

Scale(s)

As indicated @A1

Drawing number **Revision**

PBNL-SA-XX-XX-DR-A-0101