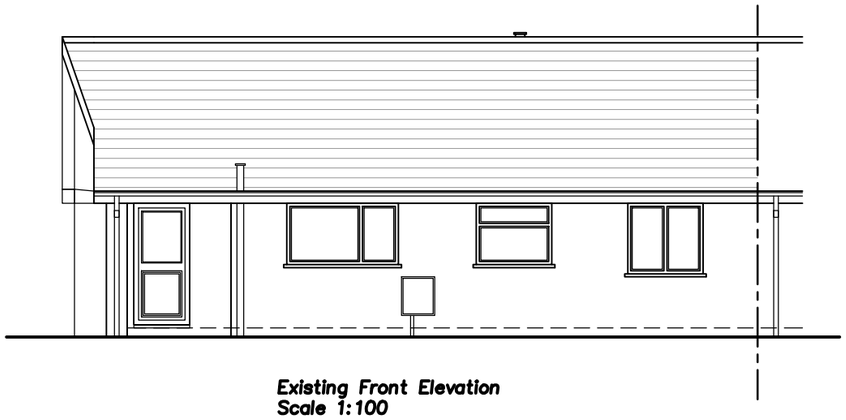

Existing Front Elevation
Scale 1:100

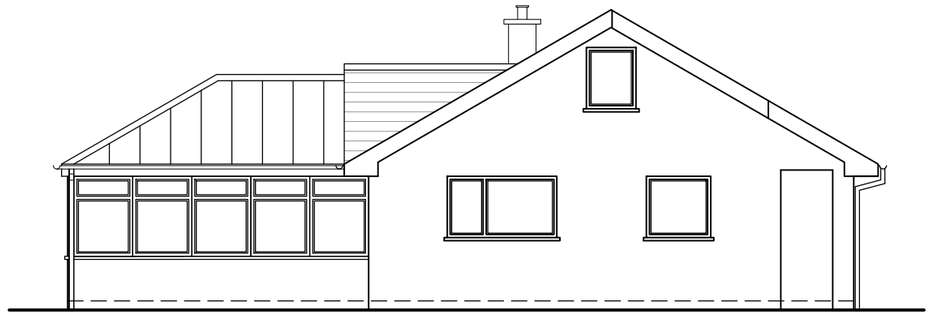

Existing Side Elevation
Scale 1:100



Existing Rear Elevation
Scale 1:100

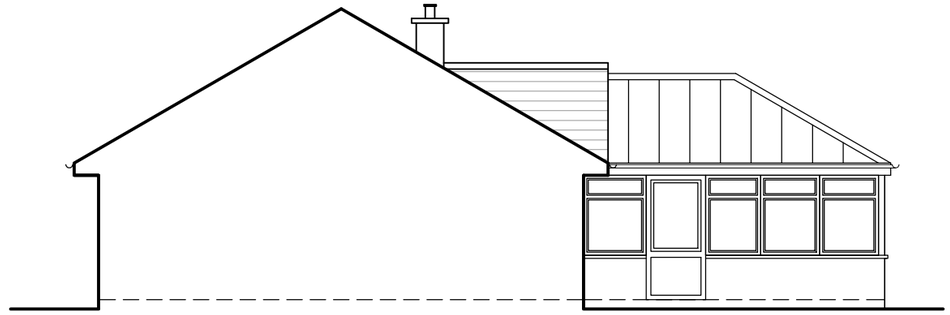

Existing Sectional Side Elevation
Scale 1:100

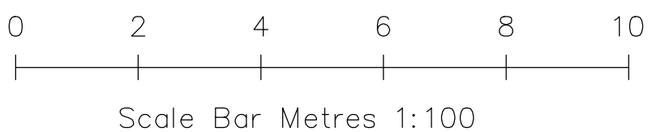

UPON REMOVAL OF THE CONSERVATORY FRAME, BUILD UP EXISTING MASONRY IN A BRICKWORK TO MATCH EXISTING, BLOCKWORK OFF EXISTING WALL,

CAVITY WIDTH TO BE DETERMINED TO CONFIRM IF AN INSULATED PLASTERBOARD IS REQUIRED

NEW OPEN TRUSSED FRAMES WITH HORIZONTAL TIES AS REQUIRED TO ELIMIATE ROOF SPREAD. ROOF TILES TO MATCH EXISTING

WHITE UPVC WINDOW AND NEW BIFOLD DOORS TO REAR ELEVATION

FASCIAS / VERGES WHITE UPVC TO MATCH EXISTING

RWP AND GUTTERING WHITE PLASTIC

THIS DRAWING HAS BEEN PREPARED FOR THE PURPOSE OF OBTAINING PLANNING APPROVAL ONLY

Revision	Details of Amendments

Proposed Development

Proposed part Demolition of existing conservatory to make way for new extension to
The Mount, Hill Top, Brown Edge
Stoke-on-Trent,
Staffordshire, ST6 8TX

Drawing Title

Existing Elevations

Date	Scale @ A3	Sheet
08.04.23	1:100	2 of 3

Applicants Name & Address

Mr David Mountford
The Mount, Hill Top, Brown Edge
Stoke-on-Trent,
Staffordshire, ST6 8TX

07973 159560