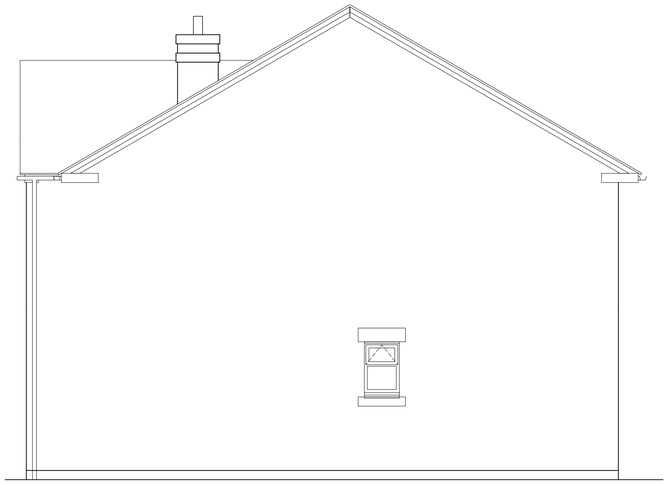

SIDE ELEVATION - EAST



FRONT ELEVATION - SOUTH

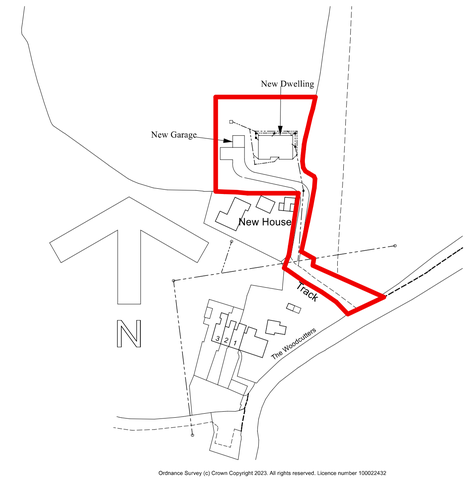

Ordnance Survey (c) Crown Copyright 2023. All rights reserved. Licence number 100022432

LOCATION PLAN

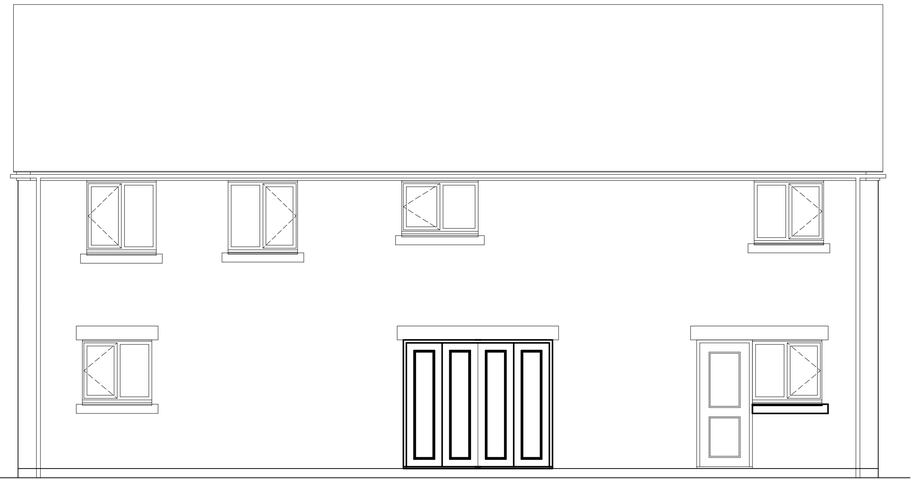

REAR ELEVATION - NORTH

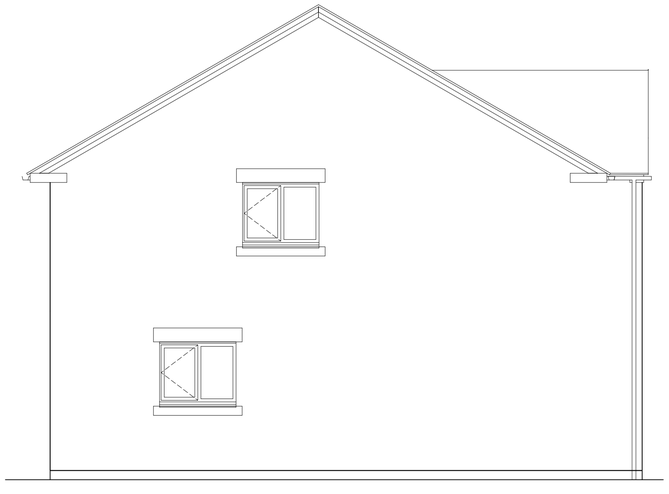

SIDE ELEVATION - WEST

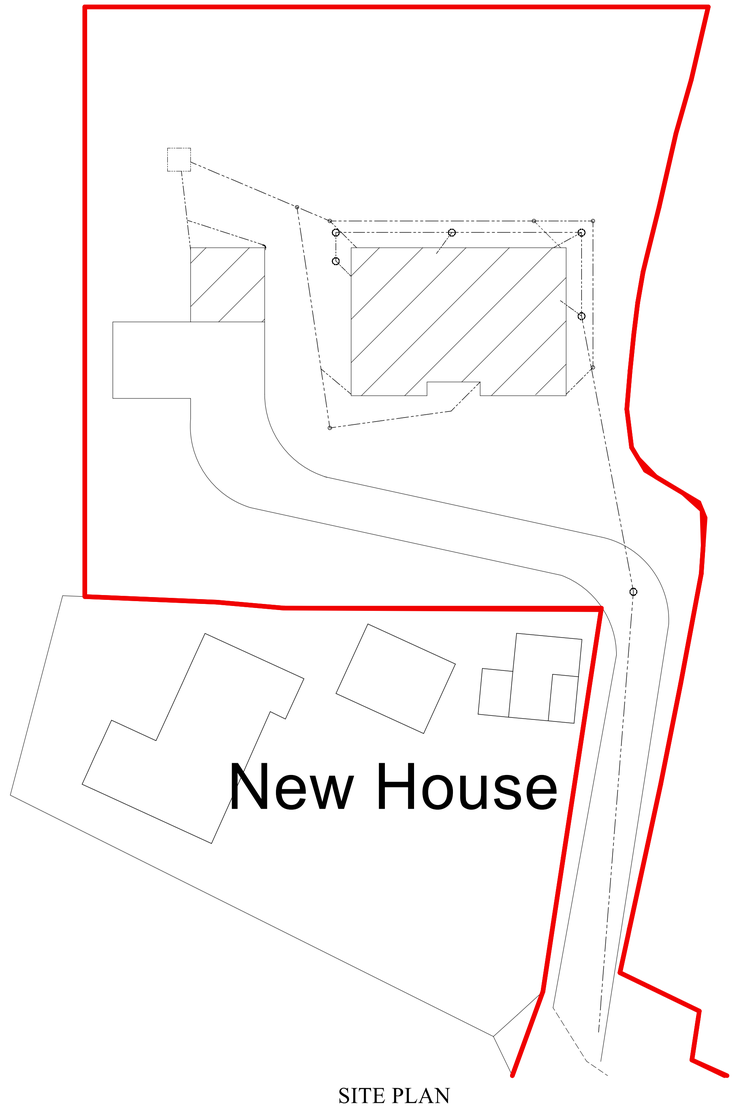

SITE PLAN

Amendments:
A 24-02-2023 Reconstructed stone heads & cills added.
B 27-02-2023 Completed for Planning Application.

MR. A. SAXON

DATE FEBRUARY 2023

PROPOSED NEW DWELLING

ON LAND TO THE NORTH
OF NEW HOUSE,
FOXT ROAD,
FOXT,
STOKE-ON-TRENT. ST10 2HJ

SCALES (at A1):
ELEVATIONS 1:50
SITE PLAN 1:200
LOCATION PLAN 1:1250

DRAWN BY:

MALCOLM SALES
QUANTITY SURVEYORS, DESIGNERS
& BUILDING COST CONSULTANTS
CHURCHILL SUITE,
LULWORTH HOUSE,
51, HIGH STREET,
CHEADLE, STOKE-ON-TRENT,
STAFFS. ST10 1AR
TEL: 01538 757233
MOB: 07889 225437
E-MAIL: Malcolm.sales@salesqs.co.uk

AS PROPOSED

FOR CLIENT'S FINAL APPROVAL

DRAWING NR. 2209/17/02/B