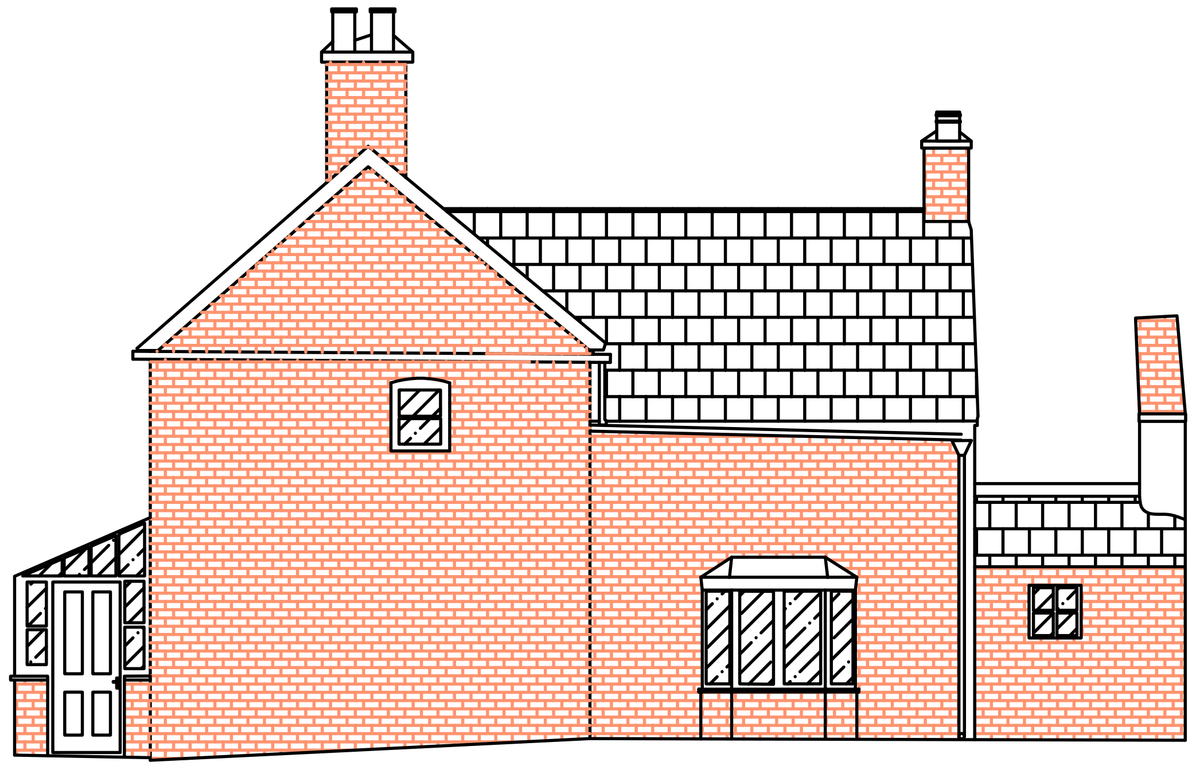

Datum 183.00m

Elevation 1



Datum 18300m

Elevation 2



Datum 183.00m

Elevation 3



Datum 183.00m

Elevation 4

Disclaimer

All dimensions to be checked on site prior to any works commencing. Any discrepancies must be reported back to Geomatic Surveys Ltd immediately.

Although every effort has been made to ensure the accuracy of the information contained within the drawing, Geomatic Surveys Limited are not responsible for inaccurate or missing information which may have an impact on the development of the site.

REV	DATE	DESCRIPTION	BY	APP.

Sheet Layout

Sheet 1

Survey Information

All levels are related to Ordnance Survey Datum.

Geomatic Surveys Ltd

LAND SURVEYORS AND CONSULTING ENGINEERS
Bank House, The paddock
Wilmslow Road
Handforth
Cheshire
SK9 3HQ
Tel/Fax:- 01625 521405
Email: info@geomaticsurveys.co.uk
Web: www.geomaticsurveys.co.uk

Client

THE ERIC WHITEHEAD PARTNERSHIP

Project Title

'RAKEWAY FARM'
RAKEWAY ROAD
CHEADLE

Drawing Title

BUILDING 1
ELEVATIONS

Drawn	Checked	Date / Rev.
NH	MRW	25/09/2022
Orig.	Scale	Sheet No.
11/10/2022	1:50 @ A1	SHEET 1 OF 3
Dwg No.		Rev
02884/Elev		

Copyright © Geomatic Surveys Limited 2022