Copyright of this drawing is vested in the Designer and it must not be copied or reproduced without consent.
Contractor to check site for any utility locations that may affect any proposals prior to commencement on site
Contractor to check any site dimensions prior to commencement on site

Rev	Drawn	Comments	Date
A	ME	Address amended	Dec 22



Existing side elevation
Scale 1:100



Existing rear elevation
Scale 1:100

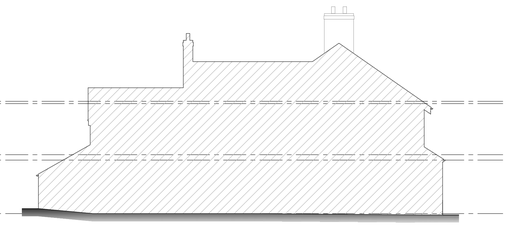

Existing side elevation
Scale 1:100

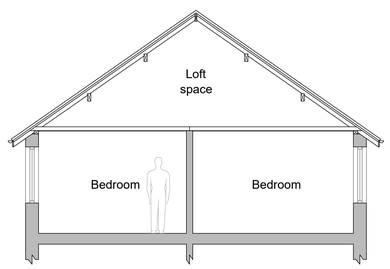

Existing section A-A
Scale 1:50

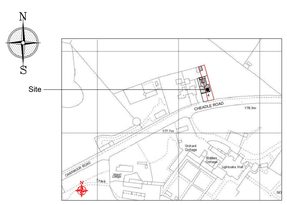

Site location plan
Scale 1:2500

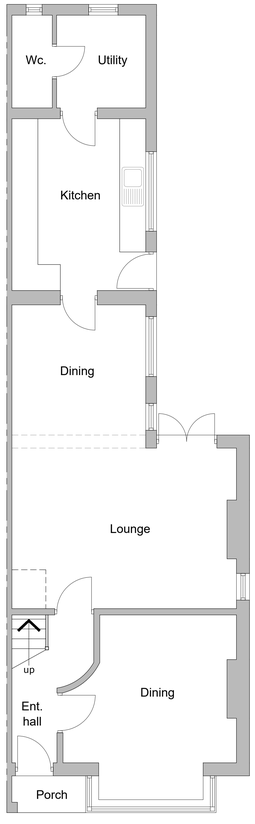

Existing ground floor plan
Scale 1:50

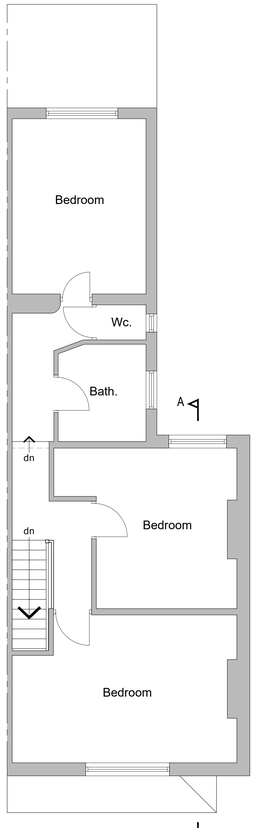

Existing first floor plan A
Scale 1:50

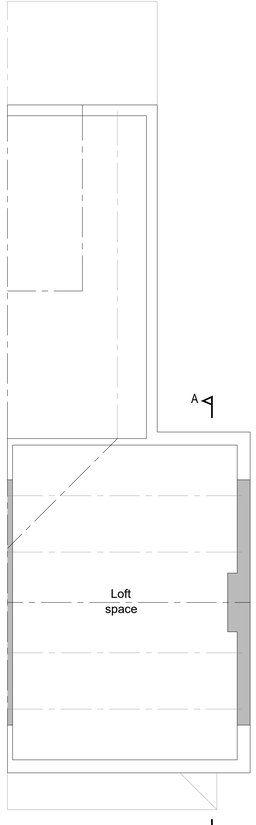

Existing second floor plan A
Scale 1:50

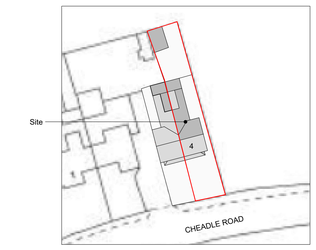

Existing site plan
Scale 1:500

Reproduced from the Ordnance Survey map with the permission of Ordnance Survey on behalf of The Controller of Her Majesty's Stationery Office
Licence No. AL 100001834

Client
MASON & MASON

Project
PROPOSED ALTERATIONS & EXTENSION TO
4 LIGHT OAKS LEVEL,
CHEADLE ROAD, OAKAMOOR,
ST10 3AN

Title
EXISTING PLANS

Status
PLANNING PERMISSION

Date SEPTEMBER 2022 Drawn ME

Scale @A1 AS SHOWN Checked

Project No 100-01 Drawing No. Rev

Copyright ©M&E Design Sol. 2019. All rights reserved.