RevNo	Revision note	Date	Signature	Checked

Existing: 1:100

West Elevation

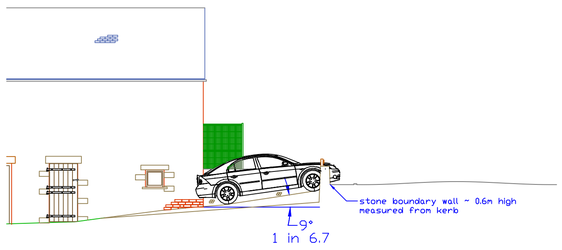

Access Section

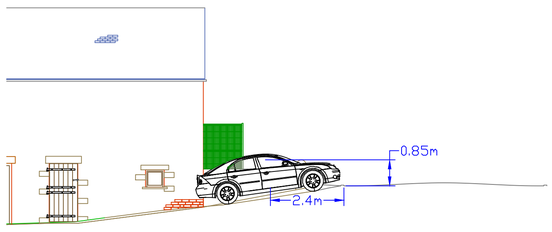

East Elevation

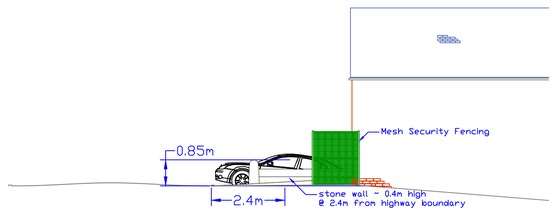

Plan 1:200

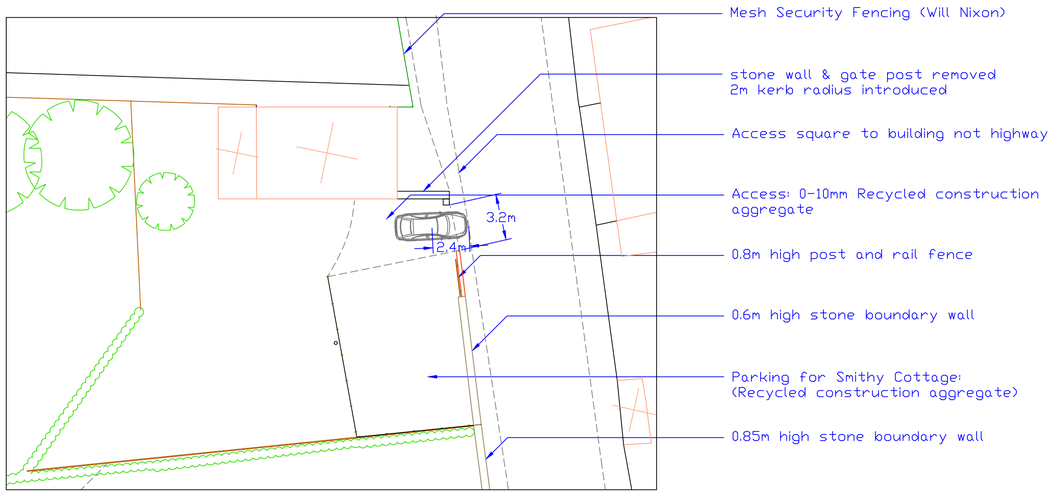

North Elevation

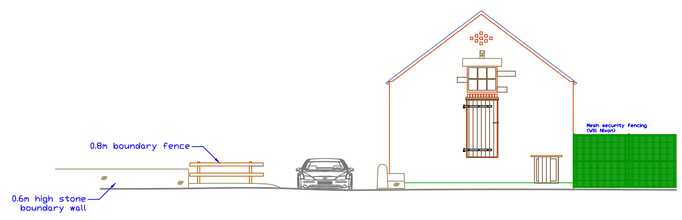

Proposed: 1:100

West Elevation

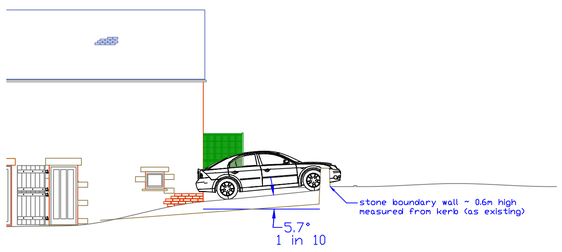

Access Section

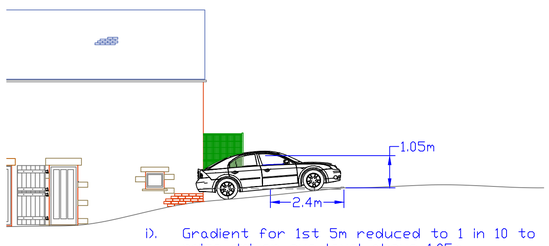

i). Gradient for 1st 5m reduced to 1 in 10 to raise driver eye level above 1.05m
2). Bound surface to improve traction, eliminate ruts and prevent loose material entering the highway
3). Interceptor drains and soak-away provided to mitigate risk of surface water flooding

East Elevation

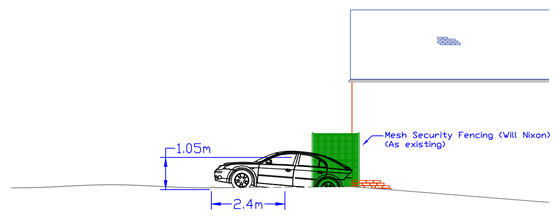

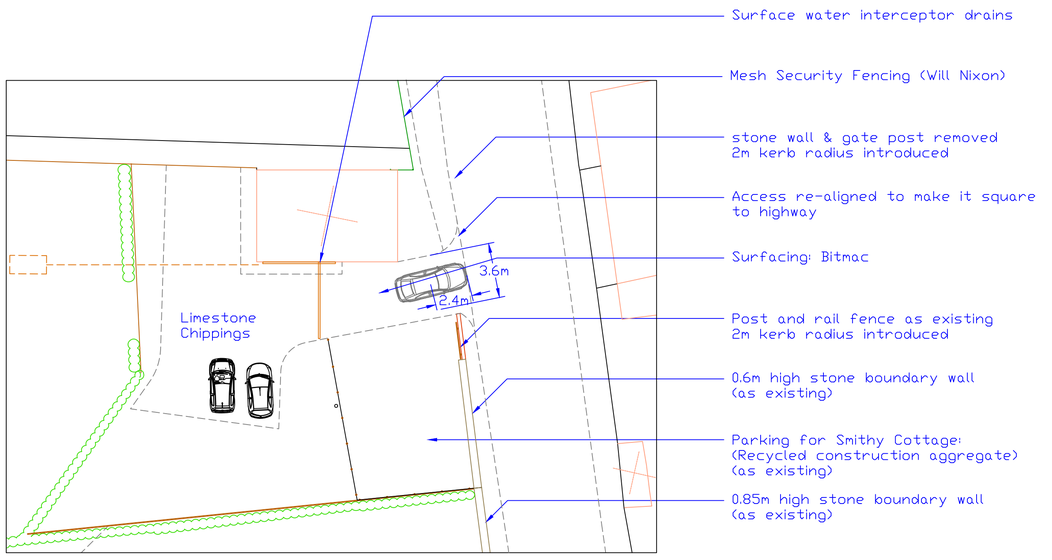

North Elevation

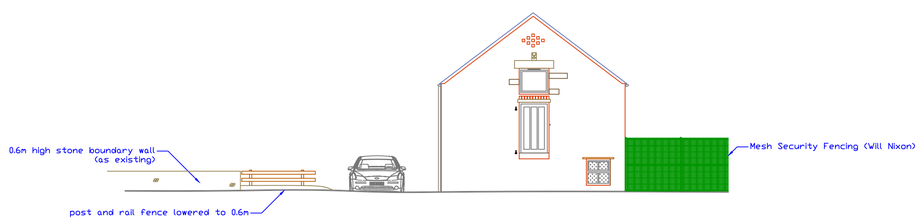

Rev1:
Layout of Parking & Turning Area Amended,
Driveway surface impermeable bituminous macadam
Interceptor drains and soak-away installed
Parking and turning areas surfaced with limestone chippings

Document Scope: Planning

Itemref	Quantity	Title/Name, designation, material, dimension etc			Article No./Reference
Designed by A W Newby	Checked by C Hollies	Approved by - date C Hollies 29/11/2022	Filename Access Detail Rev1.dwg	Date 30/11/2022	Scale 1:100
PME Planning Services			Amended Access Detail		
			7.1	Edition Rev 1	Sheet 1/1