0 0.50 1.00 1.50 2.00 2.50 3.00 3.50 4.00 4.50 5.00 5.50 6.00 6.50 7.00 7.50 8.00 8.50 9.00 9.50

1:100 Scale to be measured

Section of track from the Highway to the first gate to be formed with a layer thickness of Bitumen Bound Limestone cambered to falls on 150mm layers of compacted Limestone 40mm to dust on Geotextile base on excavated firm subsoil base.

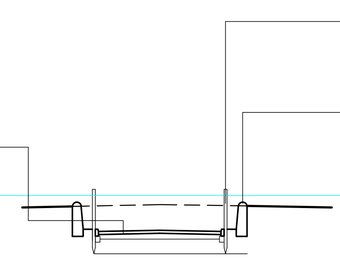

Stockproof Fencing to the edge of the Gated Access.

Drystone Walling to sides of access Area where differences of Ground Level exceed 750mm.

MOT Type 1 Clay Free Limestone 40mm top dust. rolled in 150mm layers to suit site conditions and levels.

Landscape Screening to areas shown on Site Layout Drawing.

Section Through Gated Access A A

EXISTING GROUND LEVELS SHOWN DOTTED.

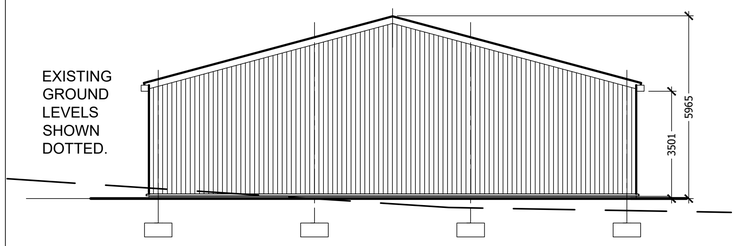

South Easterly Elevation

TRANSLUCENT SHEETING SHOWN CROSSED

NATURAL GREY FIBROUS CEMENT CORRUGATED ROOF SHEETING

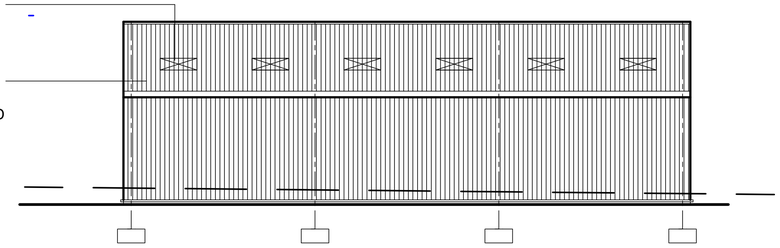

South Westerly Elevation

MOORLAND GREEN PLASTIC COATED STEEL DOORS ON SLIDING DOOR GEAR.

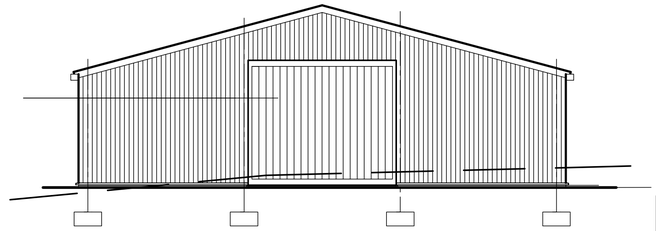

North Westerly Elevation

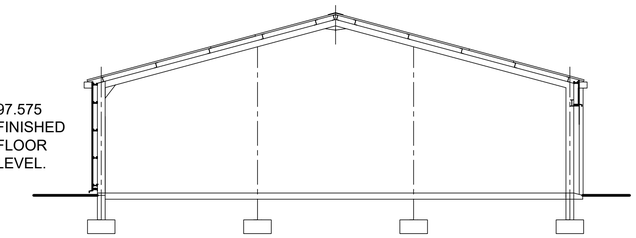

97.575 FINISHED FLOOR LEVEL.

MOORLAND GREEN PLASTIC COATED STEEL RAIN WATER TROUGH AND DOWN PIPES

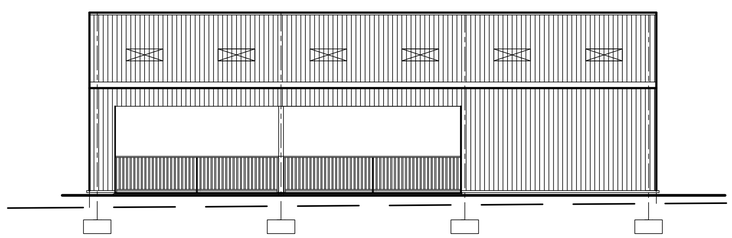

GATED FENCING BETWEEN PORTAL FRAMES TO FIELD SIDE.

Section AA

North Easterly Elevation

REV	DATE	DESCRIPTION

DRAWING STATUS

PLANNING

THIS DRAWING IS COPYRIGHT AND MUST NOT BE REPRODUCED IN WHOLE OR IN PART WITHOUT THE PRIOR PERMISSION OF P4 Architecture.

DIMENSIONS TO BE VERIFIED ON SITE. ONLY FIGURED DIMENSIONS TO BE USED AND ANY DISCREPANCY BETWEEN THIS DRAWING AND SITE CONDITIONS TO BE REFERRED TO P4 Architecture IMMEDIATELY. NO DIMENSIONS ARE TO BE SCALED OFF PRINTED DRAWINGS UNLESS STATED DIMENSIONS ALIGN WITH THE CORRESPONDING SCALE BAR AND SCALE RULE. ANY AREAS THAT ARE INDICATED ON THIS DRAWING ARE FOR GUIDANCE ONLY. NO RESPONSIBILITY IS TAKEN FOR THEIR ACCURACY.

THERE IS A RISK OF DEATH OR INJURY IN CONSTRUCTION IF THE WORKS ARE NOT PROPERLY PLANNED AND SUPERVISED. THE CONTRACTOR MUST NOT UNDERTAKE ANY ELEMENT OF WORK WITHOUT HAVING FIRST CARRIED OUT THE NECESSARY RISK ASSESSMENT AND PREPARED DETAILED METHOD STATEMENT.

CLIENT

JS Farming

PROJECT

Proposed Agricultural Building on land off Leek Road Wetley Rocks Stoke on Trent

DRAWING TITLE

Section Through Access and Elevations

SCALE	DATE
1:100 @ A1	August 2022

DRAWING No.	REV
JOST /PP/04/003	

P4 Architecture

P4 Architecture
A Member of the Chartered Institute of Architectural Technologists

Chartered Institute of Architectural Technologists

Architectural & Construction Project Management Services
Lodge Hill, Wallbridge Drive, Leek, Staffordshire, ST13 8NE.
Tel. 07962 062 618 Email. P4architecture@hotmail.co.uk