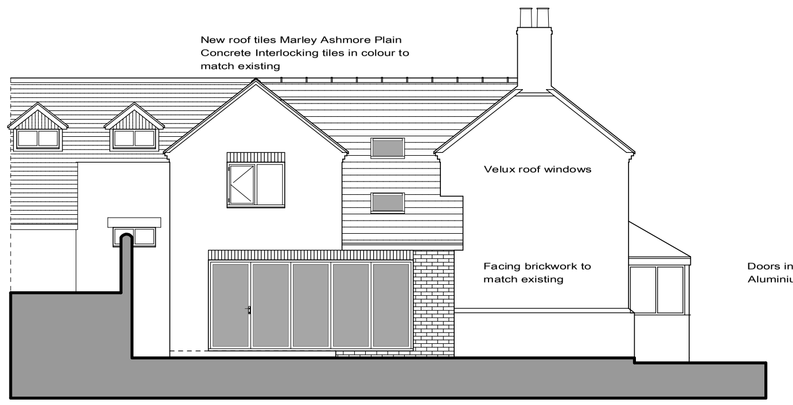

Rear Elevation



Side Elevation



Side Elevation

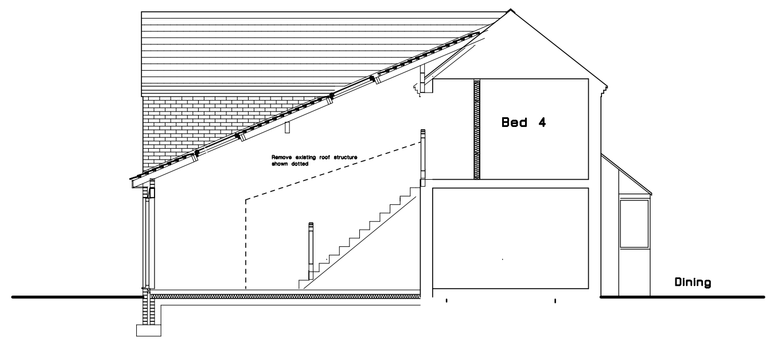

Section

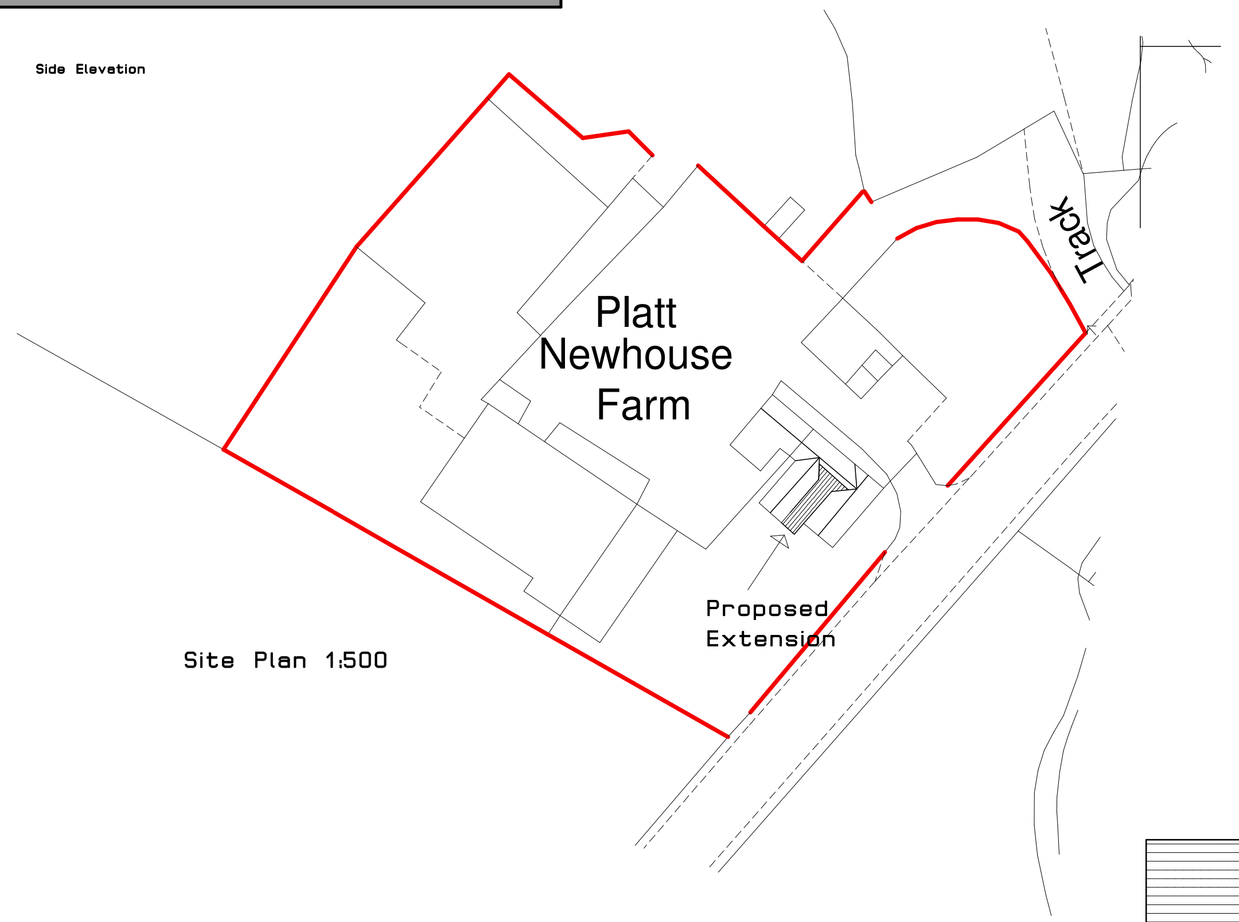

Site Plan 1:500

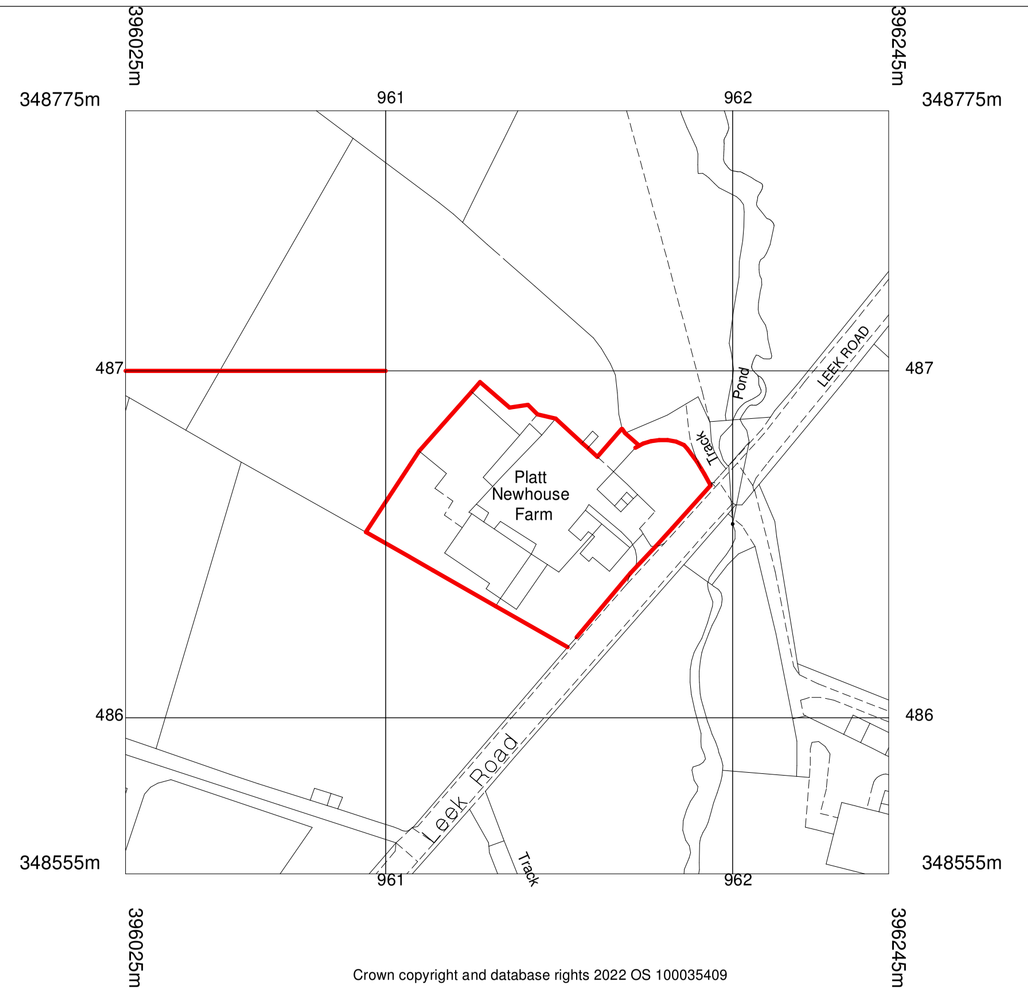

Crown copyright and database rights 2022 OS 100035409
Reproduction in whole or in part is prohibited
without the permission of Ordnance Survey.
©

Location Plan 1: 1250

20 0 20 40 60 80 100
Metres

N

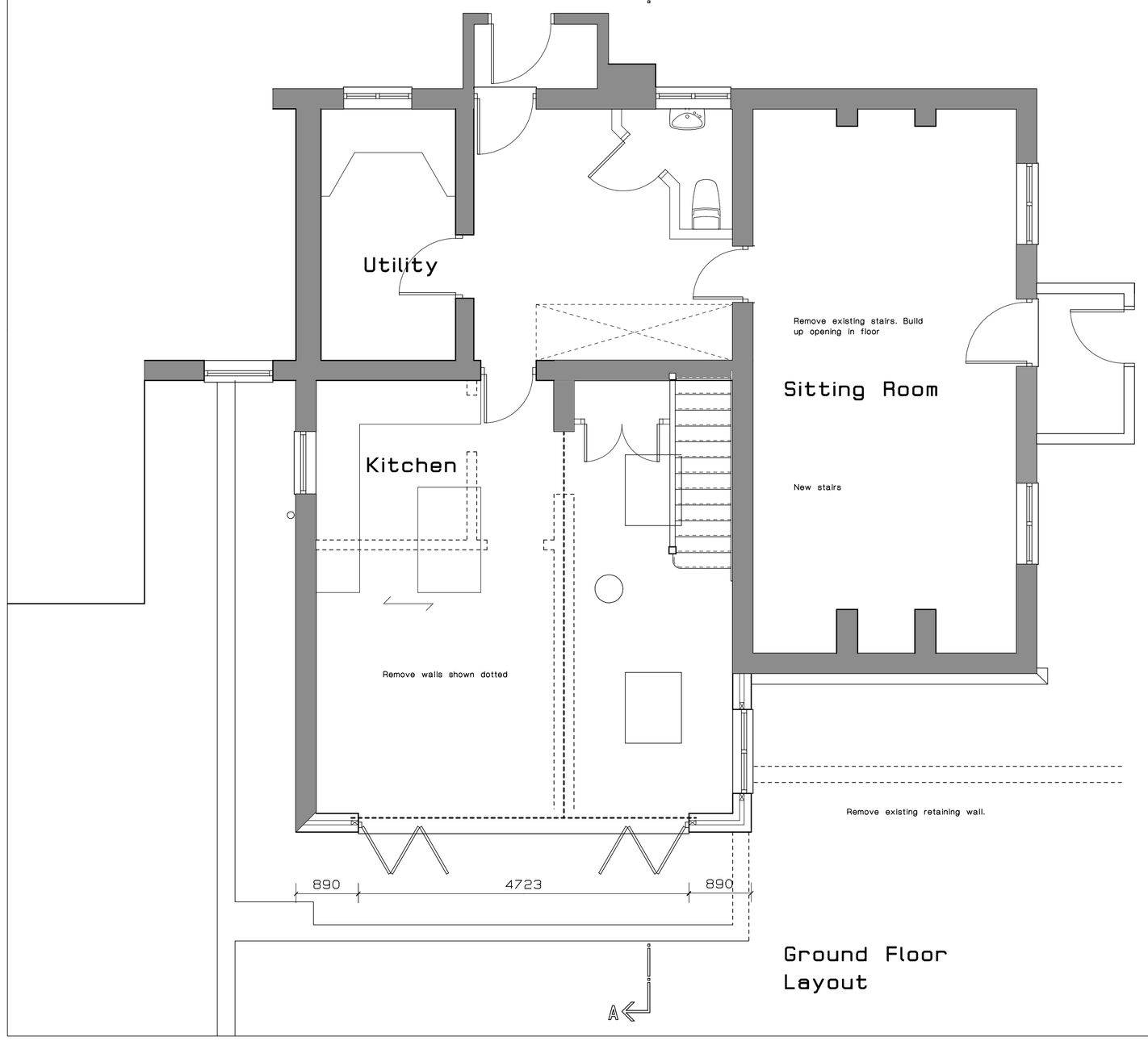

Ground Floor Layout

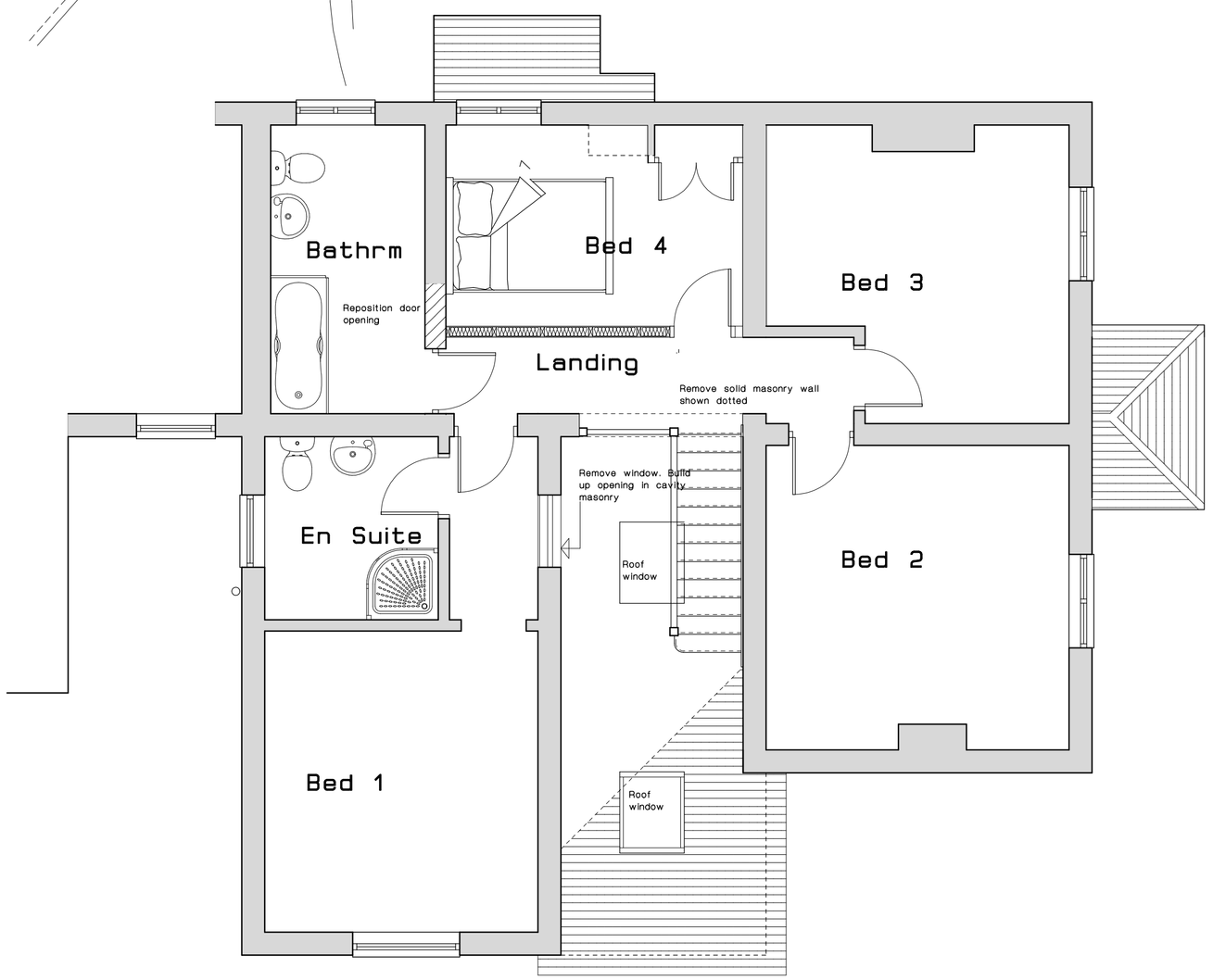

First Floor Layout

1:100
0 1m 2m 3m 4m 5m 6m
0 0.5 1 1.5 2 2.5 3m
1:50

	Revision	Date

Project.
Proposed Extension

Client. Mr M Renshaw
Platt New House Farm
Leek Road
Wetley Rocks
ST9 0AP

DLH design associates
Email: david@dlh.org.uk
Mobile: 07977095711

Date. 10/22	**Scale.** 1:100 1:50@A1
Drawn. DH	**Drg. No.** 22/1959/2

Note:-

Figured dimensions to be followed in preference to scaled. All dimensions to be checked on site, in the eventof any discrepancy refer to the Architect. This drawing remains the copyright of DLH design associates and may not bo copied in whole or part without prior written consent.