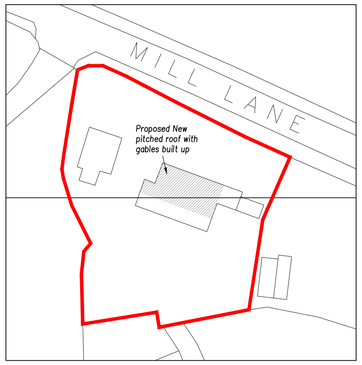

0 10 20

Scale Bar Metres 1:500

Block Plan 1:500

EXTERNAL WALLS –
RENDERED BLOCKWORK.

ROOF TILES– TO SUIT PITCH.
WINDOWS AND DOORS–WHITE

FASCIA BOARDS TO BE WHITE TO MATCH EXISTING
SOFFIT BOARD TO BE WHITE TO MATCH EXISTING

GUTTERING AND RAINWATER PIPES TO BE HALF ROUND
PIPES WITH SQUARE RWPS TO MATCH EXISTING

All dimensions to be confirmed by an accurate site measure prior to any works commencing on site

SITE AREA 1103SQM

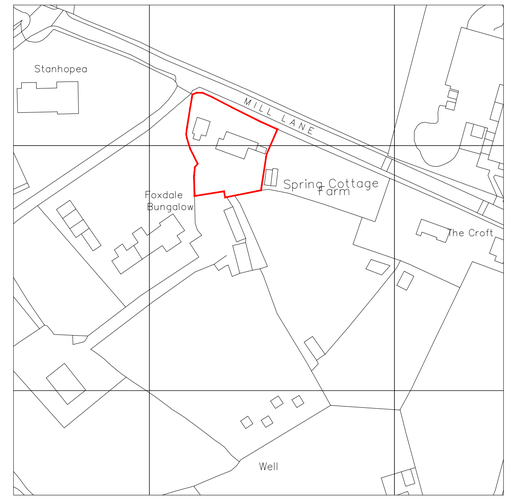

Crown Copyright and database rights 2022. OS 100031961 National Map Centre. Purchased 22/08/2022 1 year licence.

0 20 40 60 80

Ordnance Survey
OS Sitemap

Site Plan 1:1250

THIS DRAWING HAS BEEN PREPARED FOR THE PURPOSE OF OBTAINING PLANNING APPROVAL ONLY

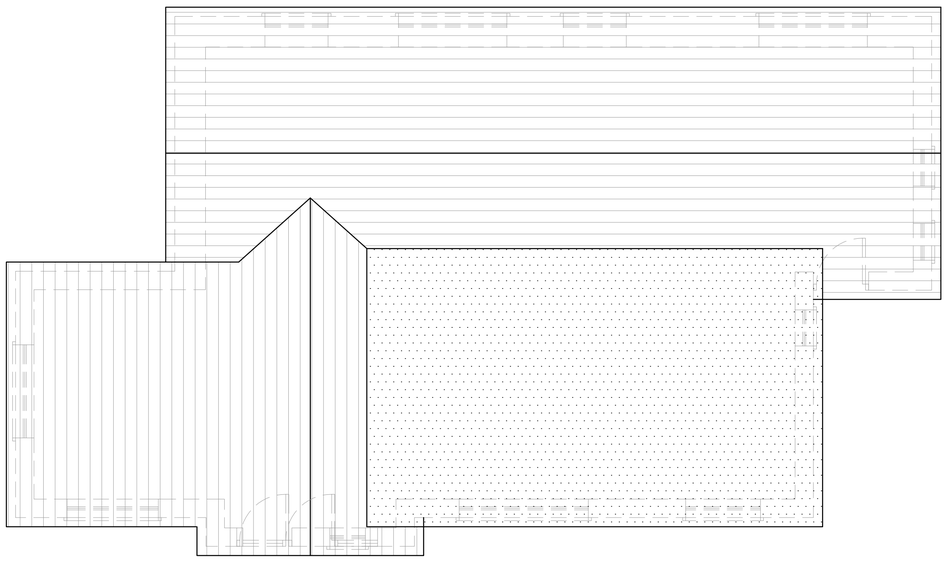

0 1 2 3 4 5

Scale Bar Metres 1:50

Existing Roof Plan overlaid onto Existing Ground Floor Plan Scale 1:50

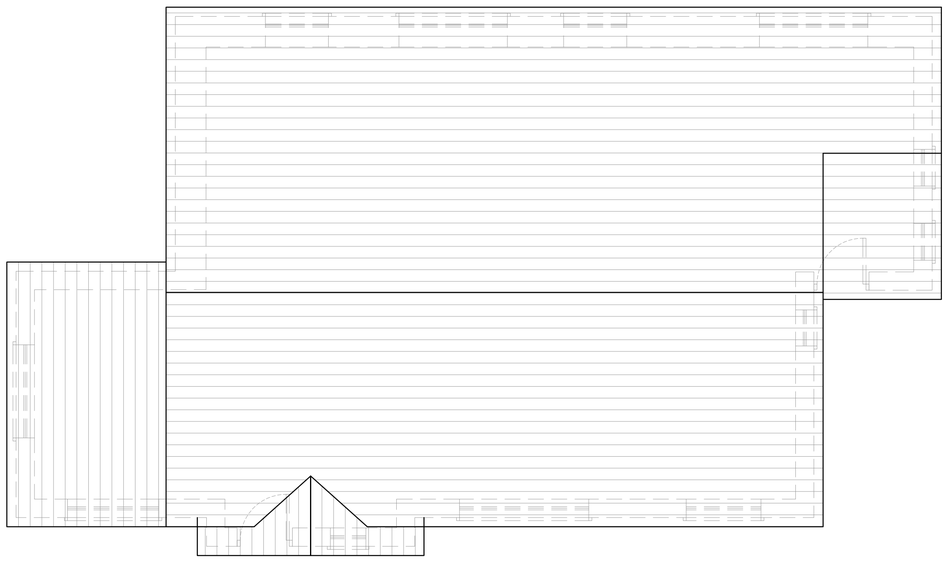

Proposed Roof Plan overlaid onto Existing Ground Floor Plan Scale 1:50

REV A

Revision	Details of Amendments
A	AMENDED TO SUIT COMMENTS FROM PLANNING

Proposed Development

Proposed modifcations and alteration to
Spring Cottage Farm, Mill Lane
Wetley Rocks, Staffordshire
ST9 0BN

Drawing Title

Existing and Proposed Roof Plans, Site Plan and Block Plan

Date	Scale @ A1	Sheet
05.09.22	1:50, 500, 1250	1 of 3

Applicants Name & Address

Mr D. Halmarack
Spring Cottage Farm,
Mill Lane
Wetley Rocks, Staffordshire
ST9 0BN

(07906) 958944